

NOTICE!!

These documents have been scanned!

Do not place un-scanned documents beneath this notice!

Do not remove this notice from this file!

GPO Jacket No. 560-102
Print Order 61540
Rise Business Services, LLC
Job=AZ15 6/24/2019



Box Number= AZ15128



Claim Begin-End: AMC427520-AMC427530

1 Initial Receipt



AZ15128-7

AMC427444-AMC427733

United States Department of the Interior
Bureau of Land Management
 LANDS/RECREATION & PLANNING
 ONE N CENTRAL AVE
 PHOENIX, AZ 85004 -2203
 Phone: 602-417-9200

ENTERED
 MAR 31 2014
 BY: *[Signature]*

Receipt

No: 2988064

Transaction #: 3077280	
Date of Transaction: 03/13/2014	
CUSTOMER:	
DEPARTMENT OF LAND TRANSFER INFORMATION INC 942 CALLE AMANECER BLDG B548 SAN CLEMENTE, CA 92673-6220 US	

LINE #	QTY	DESCRIPTION	REMARKS	UNIT PRICE	TOTAL
1	11.00	LOCATABLE MINERALS / MINING CLAIMS- NEW, UNADJUD, ONE OR MORE AUTH NOS / NEW MINING CLAIM LOCATION FEE \$34 CASES: AMC427520/\$34.00, AMC427521/\$34.00, AMC427522/\$34.00, AMC427523/\$34.00, AMC427524/\$34.00, AMC427525/\$34.00, AMC427526/\$34.00, AMC427527/\$34.00, AMC427528/\$34.00, AMC427529/\$34.00, AMC427530/\$34.00		- n/a -	374.00
2	11.00	LOCATABLE MINERALS / MINING CLAIMS- NEW, UNADJUD, ONE OR MORE AUTH NOS / NEW MINING CLAIM PROCESSING FEE CASES: AMC427520/\$20.00, AMC427521/\$20.00, AMC427522/\$20.00, AMC427523/\$20.00, AMC427524/\$20.00, AMC427525/\$20.00, AMC427526/\$20.00, AMC427527/\$20.00, AMC427528/\$20.00, AMC427529/\$20.00, AMC427530/\$20.00		- n/a -	220.00
3	11.00	LOCATABLE MINERALS / MINING CLAIMS- NEW, UNADJUD, ONE OR MORE AUTH NOS / NEW MINING CLAIM MAINT FEE \$140 CASES: AMC427520/\$140.00, AMC427521/\$140.00, AMC427522/\$140.00, AMC427523/\$140.00, AMC427524/\$140.00, AMC427525/\$140.00, AMC427526/\$140.00, AMC427527/\$140.00, AMC427528/\$140.00, AMC427529/\$140.00, AMC427530/\$140.00		- n/a -	1540.00
TOTAL:					\$2,134.00

PAYMENT INFORMATION

1	AMOUNT:	776.00	POSTMARKED:	03/10/2014
	TYPE:	CHECK	RECEIVED:	03/12/2014
	CHECK NO:	5076		
	NAME:	DEPARTMENT OF LAND TRANSFER INFORMATION 942 CALLE AMANECER BLDG B548 SAN CLEMENTE CA 92673-6220 US		
2	AMOUNT:	582.00	POSTMARKED:	03/10/2014
	TYPE:	CHECK	RECEIVED:	03/12/2014
	CHECK NO:	5077		
	NAME:	DEPARTMENT OF LAND TRANSFER INFORMATION 942 CALLE AMANECER BLDG B548 SAN CLEMENTE CA 92673-6220 US		
3	AMOUNT:	776.00	POSTMARKED:	03/10/2014
	TYPE:	CHECK	RECEIVED:	03/12/2014
	CHECK NO:	5081		
	NAME:	DEPARTMENT OF LAND TRANSFER INFORMATION 942 CALLE AMANECER BLDG B548 SAN CLEMENTE CA 92673-6220 US		

REMARKS

This receipt was generated by the automated BLM Collections and Billing System and is a paper representation of a portion of the official electronic record contained therein.

NOTICE!!

These documents have been scanned!

Do not place un-scanned documents beneath this notice!

Do not remove this notice from this file!

GPO Jacket No. 560-102
Print Order 61540
Rise Business Services, LLC
Job=AZ15 6/24/2019



Box Number= AZ15128



Claim Begin-End: AMC427520-AMC427530

2 Correspondence



AZ15128-7

AMC427444-AMC427733

SENDER: COMPLETE THIS SECTION

- Complete items 1, 2, and 3.
- Print your name and address on the reverse so that we can return the card to you.
- Attach this card to the back of the mailpiece, or on the front if space permits.

1. Article Addressed to:

RICHARD & CAROLE BECHT, ROY & LINDA
JOHNSON, JACQUELINE & THOMAS TRUX
PO BOX 4841
ARIZONA CITY AZ 85123-2729
9200/PB/AMC427520



9590 9402 2630 6336 1239 77

2. Article Number (Transfer from service label)

7017 0190 0000 4056 5973

COMPLETE THIS SECTION ON DELIVERY


A. Signature

X

 Agent Addressee

B. Received by (Printed Name)

C. Date of Delivery

 D. Is delivery address different from item 1? Yes
 If YES, enter delivery address below: No


3. Service Type

USPS

- Adult Signature
- Adult Signature Restricted Delivery
- Certified Mail®
- Certified Mail Restricted Delivery
- Collect on Delivery
- Collect on Delivery Restricted Delivery
- Priority Mail Express®
- Registered Mail™
- Registered Mail Restricted Delivery
- Return Receipt for Merchandise
- Signature Confirmation™
- Signature Confirmation Restricted Delivery

 d Mail
 d Mail Restricted Delivery
 \$500)

USPS TRACKING #



PHOENIX
AZ 85004
DEC 17



First-Class Mail
Postage & Fees Paid
USPS
Permit No. G-10

9590 9402 2630 6336 1239 77

United States
Postal Service


RECEIVED
BLM AZ STATE OFFICE

2018 JAN -2 A 10:35

PHOENIX, ARIZONA

• Sender: Please print your name, address, and ZIP+4® in this box•

U.S. DEPARTMENT OF THE INTERIOR
BUREAU OF LAND MANAGEMENT
ARIZONA STATE OFFICE
ONE NORTH CENTRAL AVENUE, SUITE 800
PHOENIX, AZ 85004-4427





United States Department of the Interior



BUREAU OF LAND MANAGEMENT
Arizona State Office
One North Central Avenue, Suite 800
Phoenix, Arizona 85004-4427
www.blm.gov/az/

DEC 20 2017

In Reply Refer To:
3830 (9200) PB
AMC427520

CERTIFIED MAIL - RETURN RECEIPT REQUESTED No. 7017 0190 0000 4056 5973

DECISION

RICHARD & CAROLE BECHT, :
ROY & LINDA JOHNSON, JACQUELINE :
& THOMAS TRUX : This decision affects those claims shown
PO BOX 4841 : in the block below.
ARIZONA CITY, AZ 85123-2729 :

AMC427525
PARADISE

MINING CLAIMS DECLARED FORFEITED

The mining claims listed above have been declared forfeited as of September 1, 2017, for failure to timely file the required maintenance fee payment or small miner's maintenance fee waiver (waiver).

Claimants are required to pay an annual non-refundable maintenance fee of \$155 per 20 acres or portion thereof, or submit a waiver, on or before September 1 of each year. These requirements were established by 30 U.S.C. 28f-1, as amended, and 43 CFR 3834 and 3835.

Our records do not show receipt of a maintenance fee payment or small miner waiver filed on or before the due date. Therefore, the claims listed above are forfeited.

Reclamation Requirements

This decision does not relieve you of the liability for reclamation of all areas disturbed by your activities on lands covered by the subject mining claim(s) and/or site(s). After you complete the reclamation, you must notify the authorized officer of the appropriate surface managing agency so that the authorized officer may conduct a final site inspection and determine whether you may be released from liability. If you fail to reclaim the land to the satisfaction of the authorized officer,

the surface management agency may cite you for noncompliance under its surface management regulations. For land administered by the Bureau of Land Management (BLM), if you fail to reclaim the land to the satisfaction of the authorized officer as required in 43 CFR Subpart 3809, BLM will issue an order of noncompliance under 43 CFR 3809.601(a). If you fail to comply with the non-compliance order, BLM may take further action under 43 CFR 3809.604. Failure to conduct reclamation is a prohibited act that may subject you to criminal penalties. See 43 CFR 3809.605(h) and 43 CFR 3809.700.

Appeal Procedures

This decision may be appealed to the Interior Board of Land Appeals, Office of the Secretary, in accordance with the regulations contained in 43 CFR, Part 4, and the enclosed Form 1842-1. If an appeal is taken, your notice of appeal must be filed in this office (at the above address) within 30 days from receipt of this decision. The appellant has the burden of showing that the decision appealed from is in error.

If you wish to file a petition pursuant to regulation 43 CFR 4.21 (58 FR 4939, January 19, 1993) for a stay of the effectiveness of this decision during the time that your appeal is being reviewed by the Board, the petition for a stay must accompany your notice of appeal. A petition for a stay is required to show sufficient justification based on the standards listed below. Copies of the notice of appeal and petition for a stay **must** also be submitted to each party named in this decision and to the Interior Board of Land Appeals and to the appropriate Office of the Solicitor (see 43 CFR 4.413) at the same time the original documents are filed with this office. If you request a stay, you have the burden of proof to demonstrate that a stay should be granted.

Standards for Obtaining a Stay

Except as otherwise provided by law or other pertinent regulation, a petition for a stay of a decision pending appeal shall show sufficient justification based on the following standards:

- (1) The relative harm to the parties if the stay is granted or denied,
- (2) The likelihood of the appellant's success on the merits,
- (3) The likelihood of immediate and irreparable harm if the stay is not granted, and
- (4) Whether the public interest favors granting the stay.

Please include your AMC serial number(s) on all correspondence. If additional information is required, please call Pauline Brown at 602-417-9360.



Lucas Lucero
Deputy State Director
Lands, Minerals, and Energy Division

Enclosure



United States Department of the Interior



BUREAU OF LAND MANAGEMENT
Arizona State Office
One North Central Avenue, Suite 800
Phoenix, Arizona 85004-4427
www.blm.gov/az/

NOV 14 2016

In Reply Refer To:
3800 (9200) RE
AMC427520

CERTIFIED MAIL - RETURN RECEIPT REQUESTED No. 7016 2070 0000 4805 7618

DECISION

BERNIE WILLIAMS : This decision affects those claims shown
4356 N PARENT RD : in the block below.
PRESCOTT VALLEY, AZ 86314-6429 :

AMC427520
BLACK SPRINGS

MINING CLAIMS DECLARED FORFEIT

The mining claims listed above have been declared forfeit as of September 1, 2016, for failure to timely file the required maintenance fee payment or small miner's maintenance fee waiver (waiver).

Claimants are required to pay an annual non-refundable maintenance fee of \$155 per 20 acres or portion thereof, or submit a waiver, on or before September 1 of each year. These requirements were established by 30 U.S.C. 28f-1, as amended, and 43 CFR 3834 and 3835.

Our records do not show receipt of a maintenance fee payment or small miner waiver filed on or before the due date. Therefore, the claims listed above are forfeit.

Reclamation Requirements

This decision does not relieve you of the liability for reclamation of all areas disturbed by your activities on lands covered by the subject mining claim(s) and/or site(s). After you complete the reclamation, you must notify the authorized officer of the appropriate surface managing agency so that the authorized officer may conduct a final site inspection and determine whether you may be released from liability. If you fail to reclaim the land to the satisfaction of the authorized officer, the surface management agency may cite you for noncompliance under its surface management regulations. For land administered by the Bureau of Land Management (BLM), if you fail to

reclaim the land to the satisfaction of the authorized officer as required in 43 CFR Subpart 3809, BLM will issue an order of noncompliance under 43 CFR 3809.601(a). If you fail to comply with the non-compliance order, BLM may take further action under 43 CFR 3809.604. Failure to conduct reclamation is a prohibited act that may subject you to criminal penalties. See 43 CFR 3809.605(h) and 43 CFR 3809.700.

Appeal Procedures

This decision may be appealed to the Interior Board of Land Appeals, Office of the Secretary, in accordance with the regulations contained in 43 CFR, Part 4, and the enclosed Form 1842-1. If an appeal is taken, your notice of appeal must be filed in this office (at the above address) within 30 days from receipt of this decision. The appellant has the burden of showing that the decision appealed from is in error.

If you wish to file a petition pursuant to regulation 43 CFR 4.21 (58 FR 4939, January 19, 1993) for a stay of the effectiveness of this decision during the time that your appeal is being reviewed by the Board, the petition for a stay must accompany your notice of appeal. A petition for a stay is required to show sufficient justification based on the standards listed below. Copies of the notice of appeal and petition for a stay **must** also be submitted to each party named in this decision and to the Interior Board of Land Appeals and to the appropriate Office of the Solicitor (see 43 CFR 4.413) at the same time the original documents are filed with this office. If you request a stay, you have the burden of proof to demonstrate that a stay should be granted.

Standards for Obtaining a Stay

Except as otherwise provided by law or other pertinent regulation, a petition for a stay of a decision pending appeal shall show sufficient justification based on the following standards:

- (1) The relative harm to the parties if the stay is granted or denied,
- (2) The likelihood of the appellant's success on the merits,
- (3) The likelihood of immediate and irreparable harm if the stay is not granted, and
- (4) Whether the public interest favors granting the stay.

Please include your AMC serial number(s) on all correspondence. If additional information is required, please call Rod Ebert at 602-417-9397.



Rebecca Heick
Deputy State Director
Lands, Minerals, and Energy Division

Enclosure



USPS Tracking®

Still Have Questions?
[Browse our FAQs >](#)

[Get Easy Tracking Updates >](#)
Sign up for My USPS.

Tracking Number: **70162070000048057618**

Product & Tracking Information

Postal Product:

Features:
Certified Mail™

Available Actions

[Text Updates](#)

[Email Updates](#)

DATE & TIME	STATUS OF ITEM	LOCATION
December 13, 2016, 8:15 am	Departed USPS Facility	PHOENIX, AZ 85026
Your item departed our USPS facility in PHOENIX, AZ 85026 on December 13, 2016 at 8:15 am. The item is currently in transit to the destination.		
December 10, 2016, 10:45 am	Unclaimed/Max Hold Time Expired	PRESCOTT VALLEY, AZ 86314
November 22, 2016, 12:49 pm	Available for Pickup	PRESCOTT VALLEY, AZ 86314
November 17, 2016, 11:07 am	Notice Left (No Authorized Recipient Available)	PRESCOTT VALLEY, AZ 86314
November 17, 2016, 8:18 am	Arrived at Unit	PRESCOTT VALLEY, AZ 86314
November 17, 2016, 6:34 am	In Transit to Destination	
November 15, 2016, 6:34 pm	Arrived at USPS Facility	PHOENIX, AZ 85026

Track Another Package

Tracking (or receipt) number

[Track It](#)

Manage Incoming Packages

Track all your packages from a dashboard. No tracking numbers necessary.

[Sign up for My USPS >](#)



HELPFUL LINKS

- [Contact Us](#)
- [Site Index](#)
- [FAQs](#)

ON ABOUT USPS.COM

- [About USPS Home](#)
- [Newsroom](#)
- [USPS Service Updates](#)
- [Forms & Publications](#)
- [Government Services](#)
- [Careers](#)

OTHER USPS SITES

- [Business Customer Gateway](#)
- [Postal Inspectors](#)
- [Inspector General](#)
- [Postal Explorer](#)
- [National Postal Museum](#)
- [Resources for Developers](#)

LEGAL INFORMATION

- [Privacy Policy](#)
- [Terms of Use](#)
- [FOIA](#)
- [No FEAR Act EEO Data](#)

Copyright © 2016 USPS. All Rights Reserved.

CERTIFIED MAIL®

R

UNITED STATES
DEPARTMENT OF INTERIOR
Bureau of Land Management
Arizona State Office
One North Central Avenue, Suite 800
Phoenix, Arizona 85004-4427

AZ
931

OFFICIAL BUSINESS
PENALTY FOR PRIVATE USE \$300



7016 2070 0000 4805 7618

neopost
11/15/2016
US POSTAGE
2016 DEC 14 P 2:40
PHOENIX ARIZONA
FIRST-CLASS MAIL
\$06.67⁵
US OFFICIAL MAIL
\$300 Penalty
For Private Use
ZIP 85004
041L11101433
RECEIVED
BLM AZ STATE OFFICE

1ST NOTICE 11/17

2ND NOTICE 11/22

RETURN 12/02

HC-74
NK


BERNIE WILLIAMS
4356 N PARENT RD
PRESCOTT VALLEY AZ

NIXIE 850 DC 1 0012/13/15

RETURN TO SENDER
UNCLAIMED
UNABLE TO FORWARD

BC: 85004441499 *1679-02118-13-16

UNC
85004>4414



SENDER: COMPLETE THIS SECTION

- Complete items 1, 2, and 3.
- Print your name and address on the reverse so that we can return the card to you.
- Attach this card to the back of the mailpiece, or on the front if space permits.

1. Article Addressed to:

BERNIE WILLIAMS
4356 N PARENT RD
PRESCOTT VALLEY AZ 86314-6429
920/RE/AMC427520



9590 9402 1933 6123 0033 80

2. Article Number (Transfer from service label)

7016 2070 0000 4805 7618

COMPLETE THIS SECTION ON DELIVERY

A. Signature

X

- Agent
- Addressee

B. Received by (Printed Name)

C. Date of Delivery

D. Is delivery address different from item 1? Yes
If YES, enter delivery address below: No

3. Service Type

- Adult Signature
- Adult Signature Restricted Delivery
- Certified Mail®
- Certified Mail Restricted Delivery
- Collect on Delivery
- Collect on Delivery Restricted Delivery
- Insured Mail
- Mail Restricted Delivery
- Priority Mail Express®
- Registered Mail™
- Registered Mail Restricted Delivery
- Return Receipt for Merchandise
- Signature Confirmation™
- Signature Confirmation Restricted Delivery



United States Department of the Interior



BUREAU OF LAND MANAGEMENT

Arizona State Office

One North Central Avenue, Suite 800

Phoenix, Arizona 85004-4427

www.blm.gov/az/

OCT 07 2016

In Reply Refer To:

3800 (9200) RM

AMC425045, AMC425247, AMC425284,

AMC425597, AMC425919, AMC426116,

AMC426123, AMC427520, AMC429608,

AMC429642, AMC429994

CERTIFIED MAIL - RETURN RECEIPT REQUESTED No. 7016 1370 0001 2495 2868

DECISION

JIM ED COTTLE SR

LISA CLOPTON

3478 CATCLAW DR PMB 228

ABILENE, TX 79606-8224

: This decision affects those claims shown
: on the attached list(s).
:

SEE ENCLOSURE FOR LIST OF CLAIMS

MINING CLAIMS DECLARED FORFEIT

The mining claims listed above have been declared forfeit as of September 1, 2016, for failure to timely file the required maintenance fee payment or small miner's maintenance fee waiver (waiver).

Claimants are required to pay an annual non-refundable maintenance fee of \$155 per 20 acres or portion thereof, or submit a waiver, on or before September 1 of each year. These requirements were established by 30 U.S.C. 28f-l, as amended, and 43 CFR 3834 and 3835.

Our records do not show receipt of a maintenance fee payment or small miner waiver filed on or before the due date. Therefore, the claims listed above are forfeit.

Reclamation Requirements

This decision does not relieve you of the liability for reclamation of all areas disturbed by your activities on lands covered by the subject mining claim(s) and/or site(s). After you complete the reclamation, you must notify the authorized officer of the appropriate surface managing agency so that the authorized officer may conduct a final site inspection and determine whether you may be released from liability. If you fail to reclaim the land to the satisfaction of the authorized officer, the surface management agency may cite you for noncompliance under its surface management regulations. For land administered by the Bureau of Land Management (BLM), if you fail to

2

reclaim the land to the satisfaction of the authorized officer as required in 43 CFR Subpart 3809, BLM will issue an order of noncompliance under 43 CFR 3809.601(a). If you fail to comply with the non-compliance order, BLM may take further action under 43 CFR 3809.604. Failure to conduct reclamation is a prohibited act that may subject you to criminal penalties. See 43 CFR 3809.605(h) and 43 CFR 3809.700.

Appeal Procedures

This decision may be appealed to the Interior Board of Land Appeals, Office of the Secretary, in accordance with the regulations contained in 43 CFR, Part 4, and the enclosed Form 1842-1. If an appeal is taken, your notice of appeal must be filed in this office (at the above address) within 30 days from receipt of this decision. The appellant has the burden of showing that the decision appealed from is in error.

If you wish to file a petition pursuant to regulation 43 CFR 4.21 (58 FR 4939, January 19, 1993) for a stay of the effectiveness of this decision during the time that your appeal is being reviewed by the Board, the petition for a stay must accompany your notice of appeal. A petition for a stay is required to show sufficient justification based on the standards listed below. Copies of the notice of appeal and petition for a stay **must** also be submitted to each party named in this decision and to the Interior Board of Land Appeals and to the appropriate Office of the Solicitor (see 43 CFR 4.413) at the same time the original documents are filed with this office. If you request a stay, you have the burden of proof to demonstrate that a stay should be granted.

Standards for Obtaining a Stay

Except as otherwise provided by law or other pertinent regulation, a petition for a stay of a decision pending appeal shall show sufficient justification based on the following standards:

- (1) The relative harm to the parties if the stay is granted or denied,
- (2) The likelihood of the appellant's success on the merits,
- (3) The likelihood of immediate and irreparable harm if the stay is not granted, and
- (4) Whether the public interest favors granting the stay.

Please include your AMC serial number(s) on all correspondence. If additional information is required, please call RéAnn Myers at 602-417-9413.

Rebecca Heick

Rebecca Heick
Deputy State Director
Lands, Minerals, and Energy Division

Enclosure

JIM ED COTTLE SR AND LISA CLOPTON
3478 CATCLAW DR PMB 228
ABILENE TX 79606-8224


<u>LEAD FILE NUMBER</u>	<u>CLAIM NUMBER</u>	<u>CLAIM NAME</u>
AMC425045	AMC425046	GOLDEN EAGLE #2
AMC425247	AMC425247	BLUE GOLD
AMC425284	AMC425288	LONE HILLS GOLD
AMC425284	AMC425289	MILLSITE CANYONGOLD1
AMC425284	AMC425293	SECRET CANYON #2
AMC425597	AMC425598	GASTON MINE
AMC425919	AMC425929	BBG #11
AMC426116	AMC426117	SILVER PHEASANT
AMC426123	AMC426126	SUGAR LOAF MINE
AMC427520	AMC427526	PERSHING
AMC429608	AMC429610	SUGARBOWL MINE
AMC429642	AMC429644	TELEGRAPH MINE
AMC429994	AMC429994	SHADOW MOUNTAIN

SENDER: COMPLETE THIS SECTION

COMPLETE THIS SECTION ON DELIVERY

- Complete items 1, 2, and 3.
- Print your name and address on the reverse so that we can return the card to you.
- Attach this card to the back of the mailpiece, or on the front if space permits.

1. Article Addressed to:
 JIM ED COTTLE SR AND LISA CLOPTON
 3478 CATCLAW DR PMB 228
 ABILENE TX 79606-8224
 920/RM/AMC425045/425247/425284/
 425597/425919/426116/426123/42752
 0/429608/429642/429994



9590 9402 1825 6104 0397 13

2. Article Number (Transfer from service label)
 7016 1370 0001 2495 2868

A. Signature *[Signature]* Agent Addressee

B. Received by (Printed Name) *San Roscoe* C. Date of Delivery *12/14/16*

D. Is delivery address different from item 1? Yes No
 If YES, enter delivery address below:

3. Service Type

<input type="checkbox"/> Adult Signature	<input type="checkbox"/> Priority Mail Express®
<input type="checkbox"/> Adult Signature Restricted Delivery	<input type="checkbox"/> Registered Mail™
<input checked="" type="checkbox"/> Certified Mail®	<input type="checkbox"/> Registered Mail Restricted Delivery
<input type="checkbox"/> Certified Mail Restricted Delivery	<input type="checkbox"/> Return Receipt for Merchandise
<input type="checkbox"/> Collect on Delivery	<input checked="" type="checkbox"/> Signature Confirmation™
<input type="checkbox"/> Collect on Delivery Restricted Delivery	<input type="checkbox"/> Signature Confirmation Restricted Delivery
<input type="checkbox"/> Mail	
<input type="checkbox"/> Mail Restricted Delivery	

PS Form 3811, July 2015 PSN 7530-02-000-9053

Domestic Return Receipt

USPS TRACKING#



9590 9402 1825 6104 0397 13


United States Postal Service

BLM AZ
2016 OCT 18 PM
PHOENIX, AZ

• Sender: Please print your name, address, and ZIP+4® in this box•

UNITED STATES
 DEPARTMENT OF THE INTERIOR
 Bureau of Land Management
 Arizona State Office
 One N. Central Avenue, Suite 800
 Phoenix, AZ 85004-4427

First-Class Mail
 Postage & Fees Paid
 USPS
 Permit No. G-10





United States Department of the Interior

BUREAU OF LAND MANAGEMENT

Arizona State Office

One North Central Avenue, Suite 800

Phoenix, Arizona 85004-4427

www.blm.gov/az/

JUL 18 2014



In Reply Refer To:

3800 (9310) RM

AMC427520

CERTIFIED MAIL - RETURN RECEIPT REQUESTED No. 7006 3450 0002 4719 4079

DECISION

JOSEPH VIG : This Decision Affects Those Claims
31511 ALTA VISTA DR. : Shown in the Block Below.
REDLANDS, CA 92373-7543 :

AMC427524

PAPAGO INDIAN CHIEF

Mining Claim(s) Declared Null and Void Ab Initio

Pursuant to Title 43 Code of Federal Regulations (CFR) 3832.1, this office received your notice(s) of location for recording mining claims. In accordance with 43 CFR 3833.91, the claim(s) listed above is/are hereby declared null and void ab initio for the reason indicated below. A copy of the Master Title Plat is enclosed for your convenience, if applicable.

The claim(s) is/are located on land that is withdrawn under Proclamation 7397, Withdrawal Sonoran Desert National Monument dated January 17, 2001, and is therefore not open to location.

This decision does not relieve you of the liability for reclamation of all areas disturbed by your activities on land encompassed by your mining claim(s) and/or site(s). After you complete the reclamation, you must notify the authorized officer of the appropriate surface managing agency so that the authorized officer may conduct a final site inspection and determine whether you may be released from liability. If you fail to reclaim the land to the satisfaction of the authorized officer, the surface management agency may cite you for noncompliance under its surface management regulations.

For land administered by the Bureau of Land Management (BLM), if you fail to reclaim the land to the satisfaction of the authorized officer as required in 43 CFR Subpart 3809, the BLM will issue an order of noncompliance under 43 CFR 3809.601(a). If you fail to comply with the noncompliance order, the BLM may take further action under 43 CFR 3809.604. Failure to conduct reclamation is a prohibited act that may subject you to criminal penalties. See 43 CFR 3809.605(h) and 43 CFR 3809.700. If your occupancy has been terminated and you fail to remove structures, material, and equipment, and any personal property in accordance with the

regulations in 43 CFR 3715.5-1, the BLM may dispose of the property. In accordance with 43 CFR 3715.5-2, you will remain liable for the costs the BLM incurs in removing and disposing of the property.

Appeal Procedures

This decision may be appealed to the Interior Board of Land Appeals, Office of the Secretary, in accordance with the regulations contained in 43 CFR, Part 4 and the enclosed Form 1842-1. If an appeal is taken, your notice of appeal must be filed in this office (at the above address) within 30 days from receipt of this decision. The appellant has the burden of showing that the decision appealed from is in error.

If you wish to file a petition pursuant to regulation 43 CFR 4.21 (58 FR 4939, January 19, 1993), for a stay of the effectiveness of this decision during the time that your appeal is being reviewed by the Board, the petition for a stay must accompany your notice of appeal. A petition for a stay is required to show sufficient justification based on the standards listed below. Copies of the notice of appeal and petition for a stay must also be submitted to each party named in this decision and to the Interior Board of Land Appeals and to the appropriate Office of the Solicitor (see 43 CFR 4.413) at the same time the original documents are filed with this office. If you request a stay, you have the burden of proof to demonstrate that a stay should be granted.

Standards for Obtaining a Stay

Except as otherwise provided by law or other pertinent regulation, a petition for a stay of a decision pending appeal shall show sufficient justification based on the following standards:

- (1) The relative harm to the parties if the stay is granted or denied,
- (2) The likelihood of the appellant's success on the merits,
- (3) The likelihood of immediate and irreparable harm if the stay is not granted, and
- (4) Whether the public interest favors granting the stay.

If additional information is required, please contact RéAnn Myers at 602-417-9413. Please include your AMC serial number(s) on all correspondence.

Sincerely,



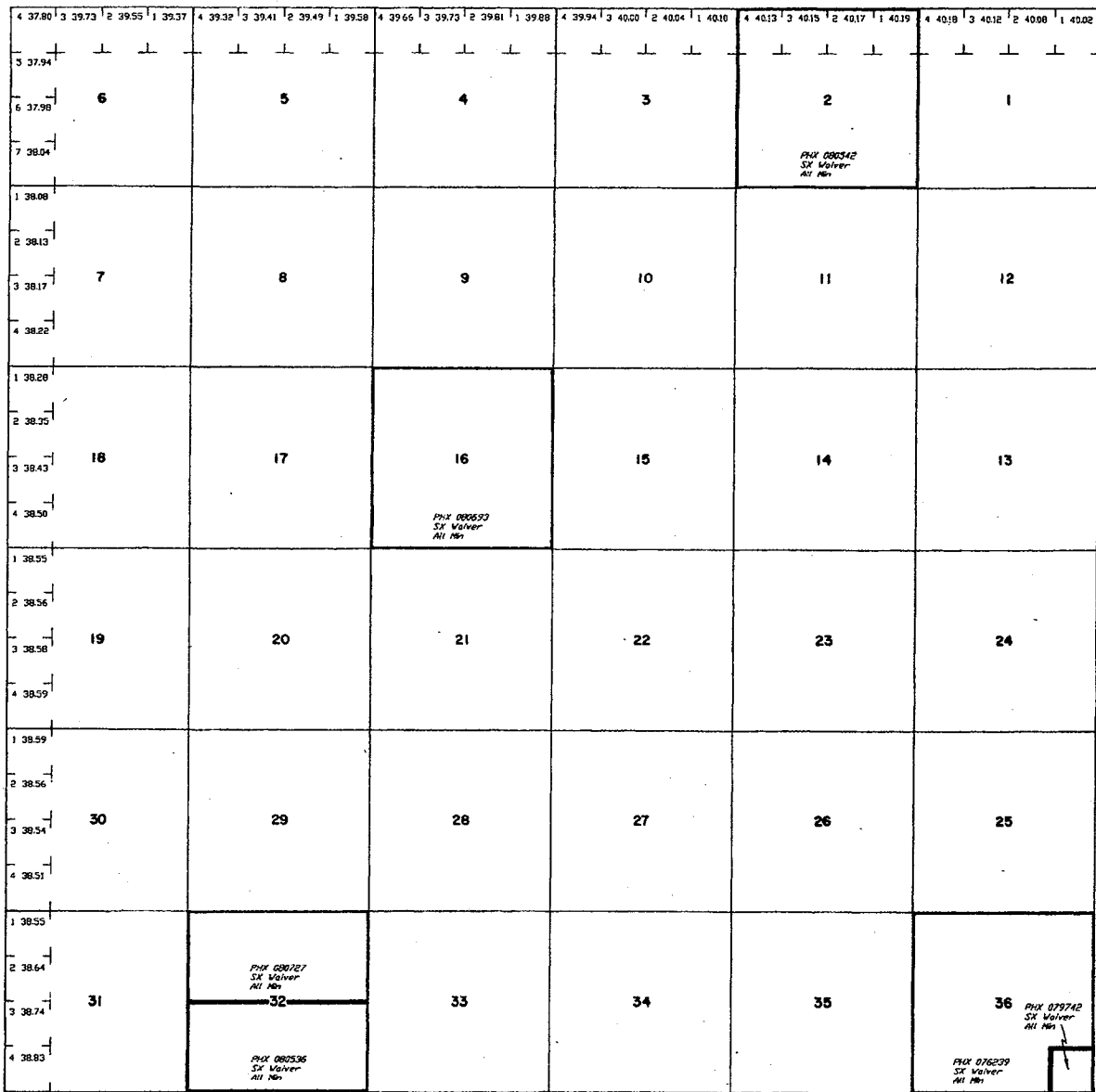
Rebecca Heick
Group Administrator
Lands and Minerals

Enclosures

TOWNSHIP 7 SOUTH RANGE 2 WEST OF THE GILA AND SALT RIVER MERIDIAN, ARIZONA

MARICOPA COUNTY

STATUS OF PUBLIC DOMAIN
LAND AND MINERAL TITLES



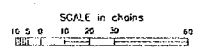
INDEX TO SEGREGATED TRACTS				
RESERVEY	ORIGINAL SURVEY			
	TRACT NO.	T	R	SUBDIVISION

FOR ORDERS AFFECTING DISPOSAL OR USE OF UNIDENTIFIED LANDS WITHDRAWN FOR CLASSIFICATION, MINERALS, WATER AND/OR OTHER PUBLIC PURPOSES, REFER TO INDEX OF MISCELLANEOUS DOCUMENTS.

DIST NO 2

GRAZING DIST NO 2

Enter to WA Prop 7397 WA Sonoran Desert NMOA



WARNING STATEMENT

This plat is the Bureau's Record of Title, and should be used only as a graphic display of the township survey data. Recipients herein do not reflect the changes which may have been effected by original instruments of title or other public or private sales to the actual survey for official survey information.

Lot Long 39°45'02" N
112°24'34" W

CURRENT TO	BY	T	R
5-1-2002	PV	7	S
		R	2
		W	

**UNITED STATES
DEPARTMENT OF THE INTERIOR**

Bureau of Land Management
Arizona State Office
1 North Central Avenue, Suite 800
Phoenix, Arizona 85004

Official Business
Penalty for Private Use, \$300

CERTIFIED MAIL™



7006 3450 0002 4719 4079



JOSEPH VIG
31511 ALTA VISTA DR.
REDLANDS CA 92373-7543

- REASON WHY RETURNED
- Moved, Left No Address
 - Unable To Forward
 - Attempted - Not Known
 - Unclaimed
 - No Such Street
 - Insufficient Address
 - Refused
 - No Such Number
- Rt _____ Init _____

PHOENIX, ARIZONA

2014 SEP 24 P 1:43

NIXIE 018 518 1000 0000/18/14
BLM AZ STATE OFFICE
RETURN TO ADDRESSEE
UNCLAIMED
UNABLE TO FORWARD
BC: 85004442700 * 2014-01397-22-35

<p>SENDER: COMPLETE THIS SECTION</p> <p>■ Complete items 1, 2, and 3. Also complete item 4 if Restricted Delivery is desired. ■ Print your name and address on the reverse so that we can return the card to you. ■ Attach this card to the back of the mailpiece, or on the front if space permits.</p>		<p>COMPLETE THIS SECTION ON DELIVERY</p>	
<p>1. Article Addressed to: JOSEPH VIG 31511 ALTA VISTA DR. REDLANDS CA 92373-7543 9310/RM/AMC427520</p>		<p>2. Article Number 7006 3450 0002 4719 4079 (Transfer from service label)</p>	
<p>3. Service Type <input type="checkbox"/> Certified Mail® <input type="checkbox"/> Priority Mail Express™ <input type="checkbox"/> Registered <input type="checkbox"/> Return Receipt for Merchandise <input type="checkbox"/> Insured Mail <input type="checkbox"/> Collect on Delivery</p>		<p>4. Restricted Delivery? (Extra Fee) <input type="checkbox"/> Yes <input type="checkbox"/> No</p>	
<p>D. Is delivery address different from item 1? <input type="checkbox"/> Yes <input type="checkbox"/> No If YES, enter delivery address below:</p>		<p>B. Received by (Printed Name) C. Date of Delivery</p>	
<p>A. Signature <input type="checkbox"/> Agent <input checked="" type="checkbox"/> Addressee</p>		<p>PS Form 3811, July 2013 Domestic Return Receipt</p>	



United States Department of the Interior

BUREAU OF LAND MANAGEMENT

Arizona State Office

One North Central Avenue, Suite 800

Phoenix, Arizona 85004-4427

www.blm.gov/az/

JUL 18 2014



In Reply Refer To:
3800 (9310) RM
AMC427520

CERTIFIED MAIL - RETURN RECEIPT REQUESTED No. 7006 3450 0002 4719 4079

DECISION

JOSEPH VIG : This Decision Affects Those Claims
31511 ALTA VISTA DR. : Shown in the Block Below.
REDLANDS, CA 92373-7543 :

AMC427524
PAPAGO INDIAN CHIEF

Mining Claim(s) Declared Null and Void Ab Initio

Pursuant to Title 43 Code of Federal Regulations (CFR) 3832.1, this office received your notice(s) of location for recording mining claims. In accordance with 43 CFR 3833.91, the claim(s) listed above is/are hereby declared null and void ab initio for the reason indicated below. A copy of the Master Title Plat is enclosed for your convenience, if applicable.

The claim(s) is/are located on land that is withdrawn under Proclamation 7397, Withdrawal Sonoran Desert National Monument dated January 17, 2001, and is therefore not open to location.

This decision does not relieve you of the liability for reclamation of all areas disturbed by your activities on land encompassed by your mining claim(s) and/or site(s). After you complete the reclamation, you must notify the authorized officer of the appropriate surface managing agency so that the authorized officer may conduct a final site inspection and determine whether you may be released from liability. If you fail to reclaim the land to the satisfaction of the authorized officer, the surface management agency may cite you for noncompliance under its surface management regulations.

For land administered by the Bureau of Land Management (BLM), if you fail to reclaim the land to the satisfaction of the authorized officer as required in 43 CFR Subpart 3809, the BLM will issue an order of noncompliance under 43 CFR 3809.601(a). If you fail to comply with the noncompliance order, the BLM may take further action under 43 CFR 3809.604. Failure to conduct reclamation is a prohibited act that may subject you to criminal penalties. See 43 CFR 3809.605(h) and 43 CFR 3809.700. If your occupancy has been terminated and you fail to remove structures, material, and equipment, and any personal property in accordance with the

regulations in 43 CFR 3715.5-1, the BLM may dispose of the property. In accordance with 43 CFR 3715.5-2, you will remain liable for the costs the BLM incurs in removing and disposing of the property.

Appeal Procedures

This decision may be appealed to the Interior Board of Land Appeals, Office of the Secretary, in accordance with the regulations contained in 43 CFR, Part 4 and the enclosed Form 1842-1. If an appeal is taken, your notice of appeal must be filed in this office (at the above address) within 30 days from receipt of this decision. The appellant has the burden of showing that the decision appealed from is in error.

If you wish to file a petition pursuant to regulation 43 CFR 4.21 (58 FR 4939, January 19, 1993), for a stay of the effectiveness of this decision during the time that your appeal is being reviewed by the Board, the petition for a stay must accompany your notice of appeal. A petition for a stay is required to show sufficient justification based on the standards listed below. Copies of the notice of appeal and petition for a stay must also be submitted to each party named in this decision and to the Interior Board of Land Appeals and to the appropriate Office of the Solicitor (see 43 CFR 4.413) at the same time the original documents are filed with this office. If you request a stay, you have the burden of proof to demonstrate that a stay should be granted.

Standards for Obtaining a Stay

Except as otherwise provided by law or other pertinent regulation, a petition for a stay of a decision pending appeal shall show sufficient justification based on the following standards:

- (1) The relative harm to the parties if the stay is granted or denied,
- (2) The likelihood of the appellant's success on the merits,
- (3) The likelihood of immediate and irreparable harm if the stay is not granted, and
- (4) Whether the public interest favors granting the stay.

If additional information is required, please contact RéAnn Myers at 602-417-9413. Please include your AMC serial number(s) on all correspondence.

Sincerely,



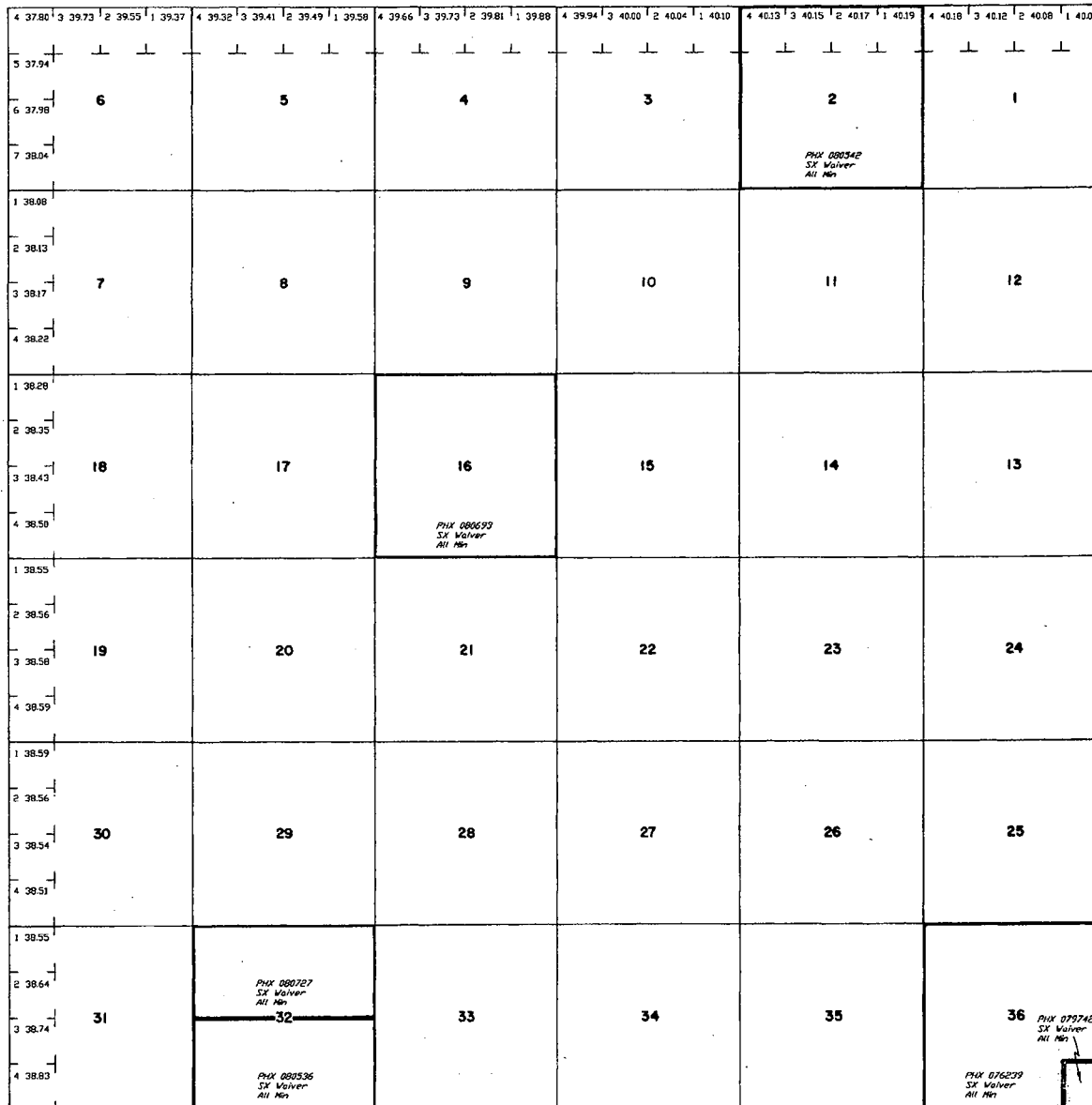
Rebecca Heick
Group Administrator
Lands and Minerals

Enclosures

TOWNSHIP 7 SOUTH RANGE 2 WEST OF THE GILA AND SALT RIVER MERIDIAN, ARIZONA

MARICOPA COUNTY

STATUS OF PUBLIC DOMAIN
LAND AND MINERAL TITLES



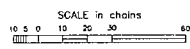
INDEX TO SEGREGATED TRACTS			
RESURVEY		ORIGINAL SURVEY	
TRACT NO	T	R	SUBDIVISION

FOR ORDERS AFFECTING DISPOSAL OR USE OF
UNIDENTIFIED LANDS WITHDRAWN FOR CLASSIFICATION,
MINERALS, WATER AND/OR OTHER PUBLIC PURPOSES,
REFER TO INDEX OF MISCELLANEOUS DOCUMENTS.

DIST NO 2

GRAZING DIST NO 2

Entire Tp W/1 Proc 7397 W/1 Sonoran Desert NMON



WARNING STATEMENT
This plat is the Bureau's Record of Title, and should be used
only as a guide to the location of the township survey data. Rec-
ords herein do not reflect the changes which may have been
effected by staked movements of lines or other kinds of notes.
Refer to the cadastral surveys for official survey information.

Lot 32°46'02"N
Long 112°24'34"W

CURRENT TO	BT	T 7 S
5-1-2002	PV	R 2 W

SENDER: COMPLETE THIS SECTION

- Complete items 1, 2, and 3. Also complete item 4 if Restricted Delivery is desired.
- Print your name and address on the reverse so that we can return the card to you.
- Attach this card to the back of the mailpiece, or on the front if space permits.

1. Article Addressed to:

ARIZONA LAND & RANCH
 1 E. WASHINGTON ST STE 513
 PHOENIX, AZ 85004-2558

2. Article Number


(Transfer from service label)

7014 1200 0000 8265 6215

COMPLETE THIS SECTION ON DELIVERY

A. Signature

X



Agent

Addressee

B. Received by (Printed Name)

RECEIVED -
 BLM AZ STATE OFFICE

C. Date of Delivery

8/5/2014

D. Is delivery address different from item 1? Yes

If YES, enter delivery address below: No

2014 AUG -6 P 1:13

PHOENIX, ARIZONA

2014-04

3. Service Type

Certified Mail®

Priority Mail Express™

Registered

Return Receipt for Merchandise

Insured Mail

Collect on Delivery

4. Restricted Delivery? (Extra Fee)

Yes

UNITED STATES POSTAL SERVICE

PHOENIX
AZ 852

05 AUG '14


PM 5 L



First-Class Mail
Postage & Fees Paid
USPS
Permit No. G-10

- Sender: Please print your name, address, and ZIP+4® in this box•

Bureau of Land Management
Arizona State Office
One North Central Avenue, Ste 800
Phoenix, AZ 85004-4427





United States Department of the Interior



BUREAU OF LAND MANAGEMENT

Arizona State Office

One North Central Avenue, Suite 800

Phoenix, Arizona 85004-4427

www.blm.gov/az/

JUL 18 2014

In Reply Refer To:

3800 (9310) RM

AMC427520

CERTIFIED MAIL - RETURN RECEIPT REQUESTED No. 7006 3450 0002 4719 4086

DECISION

ARIZONA LAND & RANCH, LLC	:	This Decision Affects Those Claims
4500 N. 32ND ST. STE. 107	:	Shown in the Block Below.
PHOENIX, AZ 85018-3350	:	

AMC427527
SPIRIT MINE

Mining Claim(s) Declared Null and Void Ab Initio

Pursuant to Title 43 Code of Federal Regulations (CFR) 3832.1, this office received your notice(s) of location for recording mining claims. In accordance with 43 CFR 3833.91, the claim(s) listed above is/are hereby declared null and void ab initio for the reason indicated below. A copy of the Master Title Plat is enclosed for your convenience, if applicable.

The claim(s) is/are located on land that is withdrawn under Proclamation 7397, Withdrawal Sonoran Desert National Monument dated January 17, 2001, and is therefore not open to location.

This decision does not relieve you of the liability for reclamation of all areas disturbed by your activities on land encompassed by your mining claim(s) and/or site(s). After you complete the reclamation, you must notify the authorized officer of the appropriate surface managing agency so that the authorized officer may conduct a final site inspection and determine whether you may be released from liability. If you fail to reclaim the land to the satisfaction of the authorized officer, the surface management agency may cite you for noncompliance under its surface management regulations.

For land administered by the Bureau of Land Management (BLM), if you fail to reclaim the land to the satisfaction of the authorized officer as required in 43 CFR Subpart 3809, the BLM will issue an order of noncompliance under 43 CFR 3809.601(a). If you fail to comply with the noncompliance order, the BLM may take further action under 43 CFR 3809.604. Failure to conduct reclamation is a prohibited act that may subject you to criminal penalties. See 43 CFR 3809.605(h) and 43 CFR 3809.700. If your occupancy has been terminated and you fail to remove structures, material, and equipment, and any personal property in accordance with the

regulations in 43 CFR 3715.5-1, the BLM may dispose of the property. In accordance with 43 CFR 3715.5-2, you will remain liable for the costs the BLM incurs in removing and disposing of the property.

Appeal Procedures

This decision may be appealed to the Interior Board of Land Appeals, Office of the Secretary, in accordance with the regulations contained in 43 CFR, Part 4 and the enclosed Form 1842-1. If an appeal is taken, your notice of appeal must be filed in this office (at the above address) within 30 days from receipt of this decision. The appellant has the burden of showing that the decision appealed from is in error.

If you wish to file a petition pursuant to regulation 43 CFR 4.21 (58 FR 4939, January 19, 1993), for a stay of the effectiveness of this decision during the time that your appeal is being reviewed by the Board, the petition for a stay must accompany your notice of appeal. A petition for a stay is required to show sufficient justification based on the standards listed below. Copies of the notice of appeal and petition for a stay must also be submitted to each party named in this decision and to the Interior Board of Land Appeals and to the appropriate Office of the Solicitor (see 43 CFR 4.413) at the same time the original documents are filed with this office. If you request a stay, you have the burden of proof to demonstrate that a stay should be granted.

Standards for Obtaining a Stay

Except as otherwise provided by law or other pertinent regulation, a petition for a stay of a decision pending appeal shall show sufficient justification based on the following standards:

- (1) The relative harm to the parties if the stay is granted or denied,
- (2) The likelihood of the appellant's success on the merits,
- (3) The likelihood of immediate and irreparable harm if the stay is not granted, and
- (4) Whether the public interest favors granting the stay.

If additional information is required, please contact RéAnn Myers at 602-417-9413. Please include your AMC serial number(s) on all correspondence.

Sincerely,



Rebecca Heick
Group Administrator
Lands and Minerals

Enclosures


**UNITED STATES
DEPARTMENT OF THE INTERIOR**
Bureau of Land Management
Arizona State Office
1 North Central Avenue, Suite 800
Phoenix, Arizona 85004

Official Business
Penalty for Private Use, \$300

RECEIVED
BLM AZ STATE OFFICE
2014 JUL 31 P 2:58
PHOENIX, ARIZONA

1-23

CERTIFIED MAIL™



7006 3450 0002 4719 4086

ARIZONA LAND & RANCH, LLC
4500 N. 32ND ST. STE. 107
PHOENIX AZ 85018-3350



850 07E 1009714C0007/30/14
NOTIFY SENDER OF NEW ADDRESS
: ARIZONA LAND & RANCH LLC
1 E WASHINGTON ST STE 513
PHOENIX AZ 85004-2558

BC: 85004255838 *2314-03349-22-34

PLACE STICKER AT TOP OF ENVELOPE TO THE RIGHT
OF THE RETURN ADDRESS, FOLD AT DOTTED LINE

SENDER: COMPLETE THIS SECTION

- Complete items 1, 2, and 3. Also complete item 4 if Restricted Delivery is desired.
- Print your name and address on the reverse so that we can return the card to you.
- Attach this card to the back of the mailpiece, or on the front if space permits.

1. Article Addressed to:
ARIZONA LAND & RANCH, LLC
4500 N. 32ND ST. STE. 107
PHOENIX AZ 85018-3350
9310/RM/AMC427520

2. Article Number
(Transfer from service label)

COMPLETE THIS SECTION ON DELIVERY

A. Signature Agent
X Addressee

B. Received by (Printed Name) C. Date of Delivery

D. Is delivery address different from item 1? Yes
If YES, enter delivery address below: No

3. Service Type
 Certified Mail® Priority Mail Express™
 Registered Return Receipt for Merchandise
 Insured Mail Collect on Delivery

4. Restricted Delivery? (Extra Fee) Yes

7006 3450 0002 4719 4086

LTR. RESENT TO FORWARDING/NEW
ADDRESS AS STATED ON LABEL BY USPS.
8/1/14. CERT # 7014 1200 0000 22656215



Search USPS.com or Track Packages

Quick Tools

Ship a Package

Send Mail

Manage Your Mail

Shop

Business Solutions

USPS Tracking™



[Customer Service >](#)

Have questions? We're here to help.

Tracking Number: **7014120000082656215**

Product & Tracking Information

Postal Product:

Features:

Certified Mail™

Available Actions

[Text Updates](#)

[Email Updates](#)

DATE & TIME	STATUS OF ITEM	LOCATION
August 5, 2014 , 10:30 am	Delivered	PHOENIX, AZ 85004
Your item was delivered at 10:30 am on August 5, 2014 in PHOENIX, AZ 85004.		
August 5, 2014 , 8:39 am	Out for Delivery	PHOENIX, AZ 85034
August 5, 2014 , 8:29 am	Sorting Complete	PHOENIX, AZ 85034
August 5, 2014 , 7:23 am	Arrived at Unit	PHOENIX, AZ 85034
August 5, 2014 , 4:24 am	Departed USPS Facility	PHOENIX, AZ 85026
August 4, 2014 , 5:31 pm	Arrived at USPS Facility	PHOENIX, AZ 85026

Track Another Package

What's your tracking (or receipt) number?

[Track It](#)

LEGAL

- [Privacy Policy >](#)
- [Terms of Use >](#)
- [FOIA >](#)
- [No FEAR Act EEO Data >](#)

ON USPS.COM

- [Government Services >](#)
- [Buy Stamps & Shop >](#)
- [Print a Label with Postage >](#)
- [Customer Service >](#)
- [Delivering Solutions to the Last Mile >](#)
- [Site Index >](#)

ON ABOUT.USPS.COM

- [About USPS Home >](#)
- [New sroom >](#)
- [USPS Service Alerts >](#)
- [Forms & Publications >](#)
- [Careers >](#)

OTHER USPS SITES

- [Business Customer Gateway >](#)
- [Postal Inspectors >](#)
- [Inspector General >](#)
- [Postal Explorer >](#)
- [National Postal Museum >](#)



Copyright © 2014 USPS. All Rights Reserved.

SENDER: COMPLETE THIS SECTION

- Complete items 1, 2, and 3. Also complete item 4 if Restricted Delivery is desired.
- Print your name and address on the reverse so that we can return the card to you.
- Attach this card to the back of the mailpiece, or on the front if space permits.

1. Article Addressed to:

JEREMIAH'S INTERNATIONAL
 TRADING CO.
 289 34TH ST. N.
 ST. PETERSBURG FL 33713-8514
 9310/RM/AMC427520

2. Article Number

(Transfer from service label)

7006 3450 0002 4719 4055

COMPLETE THIS SECTION ON DELIVERY

A. Signature

X 

-
- Agent
-
-
- Addressee

B. Received by (Printed Name)

W.S. Baker

C. Date of Delivery

7/29/14

D. Is delivery address different from item 1? YesIf YES, enter delivery address below: No

2014 JUL 29 P 1:48

PHOENIX, ARIZONA

3. Service Type

-
- Certified Mail®
-
- Priority Mail Express™
-
-
- Registered
-
- Return Receipt for Merchandise
-
-
- Insured Mail
-
- Collect on Delivery

4. Restricted Delivery? (Extra Fee)

 Yes

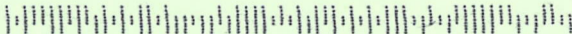
UNITED STATES POSTAL SERVICE



First-Class Mail
Postage & Fees Paid
USPS
Permit No. G-10

- Sender: Please print your name, address, and ZIP+4[®] in this box•

U.S. DEPARTMENT OF THE INTERIOR
BUREAU OF LAND MANAGEMENT
ARIZONA STATE OFFICE
ONE NORTH CENTRAL AVENUE, SUITE 800
PHOENIX, AZ 85004-4427





United States Department of the Interior



BUREAU OF LAND MANAGEMENT
Arizona State Office
One North Central Avenue, Suite 800
Phoenix, Arizona 85004-4427
www.blm.gov/az/

In Reply Refer To:
3800 (9310) RM
AMC427520

JUL 18 2014

CERTIFIED MAIL - RETURN RECEIPT REQUESTED No. 7006 3450 0002 4719 4055

DECISION

JEREMIAH'S INTERNATIONAL
TRADING CO.
289 34TH ST. N.
ST. PETERSBURG, FL 33713-8514

:
:
:
:

This Decision Affects Those Claims
Shown in the Block Below.

AMC427521 and AMC427523
GOLDEN EAGLE and JAVELINA

Mining Claim(s) Declared Null and Void Ab Initio

Pursuant to Title 43 Code of Federal Regulations (CFR) 3832.1, this office received your notice(s) of location for recording mining claims. In accordance with 43 CFR 3833.91, the claim(s) listed above is/are hereby declared null and void ab initio for the reason indicated below. A copy of the Master Title Plat is enclosed for your convenience, if applicable.

The claim(s) is/are located on land that is withdrawn under Proclamation 7397, Withdrawal Sonoran Desert National Monument dated January 17, 2001, and is therefore not open to location.

This decision does not relieve you of the liability for reclamation of all areas disturbed by your activities on land encompassed by your mining claim(s) and/or site(s). After you complete the reclamation, you must notify the authorized officer of the appropriate surface managing agency so that the authorized officer may conduct a final site inspection and determine whether you may be released from liability. If you fail to reclaim the land to the satisfaction of the authorized officer, the surface management agency may cite you for noncompliance under its surface management regulations.

For land administered by the Bureau of Land Management (BLM), if you fail to reclaim the land to the satisfaction of the authorized officer as required in 43 CFR Subpart 3809, the BLM will issue an order of noncompliance under 43 CFR 3809.601(a). If you fail to comply with the noncompliance order, the BLM may take further action under 43 CFR 3809.604. Failure to conduct reclamation is a prohibited act that may subject you to criminal penalties. See 43 CFR 3809.605(h) and 43 CFR 3809.700. If your occupancy has been terminated and you fail to remove structures, material, and equipment, and any personal property in accordance with the

regulations in 43 CFR 3715.5-1, the BLM may dispose of the property. In accordance with 43 CFR 3715.5-2, you will remain liable for the costs the BLM incurs in removing and disposing of the property.

Appeal Procedures

This decision may be appealed to the Interior Board of Land Appeals, Office of the Secretary, in accordance with the regulations contained in 43 CFR, Part 4 and the enclosed Form 1842-1. If an appeal is taken, your notice of appeal must be filed in this office (at the above address) within 30 days from receipt of this decision. The appellant has the burden of showing that the decision appealed from is in error.

If you wish to file a petition pursuant to regulation 43 CFR 4.21 (58 FR 4939, January 19, 1993), for a stay of the effectiveness of this decision during the time that your appeal is being reviewed by the Board, the petition for a stay must accompany your notice of appeal. A petition for a stay is required to show sufficient justification based on the standards listed below. Copies of the notice of appeal and petition for a stay must also be submitted to each party named in this decision and to the Interior Board of Land Appeals and to the appropriate Office of the Solicitor (see 43 CFR 4.413) at the same time the original documents are filed with this office. If you request a stay, you have the burden of proof to demonstrate that a stay should be granted.

Standards for Obtaining a Stay

Except as otherwise provided by law or other pertinent regulation, a petition for a stay of a decision pending appeal shall show sufficient justification based on the following standards:

- (1) The relative harm to the parties if the stay is granted or denied,
- (2) The likelihood of the appellant's success on the merits,
- (3) The likelihood of immediate and irreparable harm if the stay is not granted, and
- (4) Whether the public interest favors granting the stay.

If additional information is required, please contact RéAnn Myers at 602-417-9413. Please include your AMC serial number(s) on all correspondence.

Sincerely,



Rebecca Heick
Group Administrator
Lands and Minerals

Enclosures

SENDER: COMPLETE THIS SECTION

- Complete items 1, 2, and 3. Also complete item 4 if Restricted Delivery is desired.
- Print your name and address on the reverse so that we can return the card to you.
- Attach this card to the back of the mailpiece, or on the front if space permits.

1. Article Addressed to:

DEPARTMENT OF LAND TRANSFER
 INFORMATION, INC.
 942 CALLE AMANECER STE. B
 SAN CLEMENTE CA 92673-6220
 9310/RE/AMC427520 AMC427705

2. Article Number


(Transfer from service label)

7006 3450 0002 4719 4093

COMPLETE THIS SECTION ON DELIVERY

A. Signature

X

 Agent Addressee

B. Received by (Printed Name)

CLARENCE

C. Date of Delivery

7-24

D. Is delivery address different from item 1? YesIf YES, enter delivery address below: No

2014 JUL 28 P 4: 22

PHOENIX, ARIZONA

3. Service Type

 Certified Mail® Priority Mail Express™ Registered Return Receipt for Merchandise Insured Mail Collect on Delivery

4. Restricted Delivery? (Extra Fee)

 Yes

UNITED STATES POSTAL SERVICE

First-Class Mail
Postage & Fees Paid
USPS
Permit No. G-10

- Sender: Please print your name, address, and ZIP+4[®] in this box•

U.S. DEPARTMENT OF THE INTERIOR
BUREAU OF LAND MANAGEMENT
ARIZONA STATE OFFICE
ONE NORTH CENTRAL AVENUE, SUITE 800
PHOENIX, AZ 85004-4427



United States Department of the Interior



BUREAU OF LAND MANAGEMENT

Arizona State Office

One North Central Avenue, Suite 800

Phoenix, Arizona 85004-4427

www.blm.gov/az/

JUL 18 2014

In Reply Refer To:

3800 (9310) RM

AMC427520 AMC427705

CERTIFIED MAIL - RETURN RECEIPT REQUESTED No. 7006 3450 0002 4719 4093

DECISION

DEPARTMENT OF LAND TRANSFER

INFORMATION, INC.

942 CALLE AMANECER STE. B

SAN CLEMENTE, CA 92673-6220

:
:
:

This Decision Affects Those Claims
Shown in the Block Below.

AMC427521, AMC427523, AMC427524, AMC427527,
AMC427705, AMC427706, AMC427707, AMC427708
GOLDEN EAGLE, JAVELINA, PAPAGO INDIAN CHIEF, SPIRIT MINE,
EDGEWATER, KIDD, LAUGHING CROW, and RALAIGH

Mining Claim(s) Declared Null and Void Ab Initio

Pursuant to Title 43 Code of Federal Regulations (CFR) 3832.1, this office received your notice(s) of location for recording mining claims. In accordance with 43 CFR 3833.91, the claim(s) listed above is/are hereby declared null and void ab initio for the reason indicated below. A copy of the Master Title Plat is enclosed for your convenience, if applicable.

The claim(s) is/are located on land that is withdrawn under Proclamation 7397, Withdrawal Sonoran Desert National Monument dated January 17, 2001, and is therefore not open to location.

This decision does not relieve you of the liability for reclamation of all areas disturbed by your activities on land encompassed by your mining claim(s) and/or site(s). After you complete the reclamation, you must notify the authorized officer of the appropriate surface managing agency so that the authorized officer may conduct a final site inspection and determine whether you may be released from liability. If you fail to reclaim the land to the satisfaction of the authorized officer, the surface management agency may cite you for noncompliance under its surface management regulations.

For land administered by the Bureau of Land Management (BLM), if you fail to reclaim the land to the satisfaction of the authorized officer as required in 43 CFR Subpart 3809, the BLM will issue an order of noncompliance under 43 CFR 3809.601(a). If you fail to comply with the noncompliance order, the BLM may take further action under 43 CFR 3809.604. Failure to conduct reclamation is a prohibited act that may subject you to criminal penalties. See 43 CFR 3809.605(h) and 43 CFR 3809.700. If your occupancy has been terminated and you fail to remove structures, material, and equipment, and any personal property in accordance with the

regulations in 43 CFR 3715.5-1, the BLM may dispose of the property. In accordance with 43 CFR 3715.5-2, you will remain liable for the costs the BLM incurs in removing and disposing of the property.

Appeal Procedures

This decision may be appealed to the Interior Board of Land Appeals, Office of the Secretary, in accordance with the regulations contained in 43 CFR, Part 4 and the enclosed Form 1842-1. If an appeal is taken, your notice of appeal must be filed in this office (at the above address) within 30 days from receipt of this decision. The appellant has the burden of showing that the decision appealed from is in error.

If you wish to file a petition pursuant to regulation 43 CFR 4.21 (58 FR 4939, January 19, 1993), for a stay of the effectiveness of this decision during the time that your appeal is being reviewed by the Board, the petition for a stay must accompany your notice of appeal. A petition for a stay is required to show sufficient justification based on the standards listed below. Copies of the notice of appeal and petition for a stay must also be submitted to each party named in this decision and to the Interior Board of Land Appeals and to the appropriate Office of the Solicitor (see 43 CFR 4.413) at the same time the original documents are filed with this office. If you request a stay, you have the burden of proof to demonstrate that a stay should be granted.

Standards for Obtaining a Stay

Except as otherwise provided by law or other pertinent regulation, a petition for a stay of a decision pending appeal shall show sufficient justification based on the following standards:

- (1) The relative harm to the parties if the stay is granted or denied,
- (2) The likelihood of the appellant's success on the merits,
- (3) The likelihood of immediate and irreparable harm if the stay is not granted, and
- (4) Whether the public interest favors granting the stay.

If additional information is required, please contact RéAnn Myers at 602-417-9413. Please include your AMC serial number(s) on all correspondence.

Sincerely,




Rebecca Heick
Group Administrator
Lands and Minerals

Enclosures

SENDER: COMPLETE THIS SECTION**COMPLETE THIS SECTION ON DELIVERY**

- Complete items 1, 2, and 3. Also complete item 4 if Restricted Delivery is desired.
- Print your name and address on the reverse so that we can return the card to you.
- Attach this card to the back of the mailpiece, or on the front if space permits.

A. Signature

X 

 Agent Addressee

B. Received by (Printed Name)

C. Date of Delivery

12/9/14

D. Is delivery address different from item 1? Yes
 If YES, enter delivery address below: No

1. Article Addressed to:

RECEIVED
 2014 DEC 16 P 3:02
 PHOENIX ARIZONA

DEPARTMENT OF LAND TRANSFER INFORMATION INC
 PHOENIX ARIZONA

942 CALLE AMANECER STE B
 SAN CLEMENTE CA 92673-6220
 9310/RM/AMC427520

3. Service Type

 Certified Mail® Priority Mail Express™ Registered Return Receipt for Merchandise Insured Mail Collect on Delivery

4. Restricted Delivery? (Extra Fee)

 Yes

2. Article Number

(Transfer from service label)


7014 0150 0000 5578 7310

SANTA ANA

UNITED STATES POSTAL SERVICE

10 DEC '14

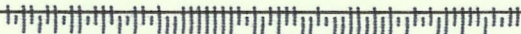
PM 3 L



First-Class Mail
Postage & Fees Paid
USPS
Permit No. G-10

- Sender: Please print your name, address, and ZIP+4® in this box®

U.S. DEPARTMENT OF THE INTERIOR
BUREAU OF LAND MANAGEMENT
ARIZONA STATE OFFICE
ONE NORTH CENTRAL AVENUE, SUITE 800
PHOENIX, AZ 85004-4427





United States Department of the Interior



BUREAU OF LAND MANAGEMENT
Arizona State Office
One North Central Avenue, Suite 800
Phoenix, Arizona 85004-4427
www.blm.gov/az/

NOV 28 2014

In Reply Refer To:
3800 (9310) RM
AMC427520

CERTIFIED MAIL - RETURN RECEIPT REQUESTED No. 7014 0150 0000 5578 7310

DECISION

DEPARTMENT OF LAND TRANSFER
INFORMATION INC
942 CALLE AMANECER STE B
SAN CLEMENTE, CA 92673-6220

: This decision affects those claims shown
: in the block below.
:

AMC427529, AMC427530
VERAGOLD MINES EAST, VERAGOLD MINE WEST

MINING CLAIMS DECLARED FORFEIT

The mining claims listed above have been declared forfeit as of September 1, 2014, for failure to timely file the required maintenance fee payment or small miner's maintenance fee waiver (waiver).

Claimants are required to pay an annual non-refundable maintenance fee of \$155 per 20 acres or portion thereof, or submit a waiver, on or before September 1 of each year. In accordance with 43 Code of Federal Regulations (CFR) 1822.14, because September 1, 2014, fell on a holiday, the payment was due the next business day, September 2, 2014. These requirements were established by 30 U.S.C. 28f-1, as amended, and 43 CFR 3834 and 3835.

Our records do not show receipt of a maintenance fee payment or small miner waiver filed on or before the due date. Therefore, the claims listed above are forfeit.

Reclamation Requirements

This decision does not relieve you of the liability for reclamation of all areas disturbed by your activities on lands covered by the subject mining claim(s) and/or site(s). After you complete the reclamation, you must notify the authorized officer of the appropriate surface managing agency so that the authorized officer may conduct a final site inspection and determine whether you may be released from liability. If you fail to reclaim the land to the satisfaction of the authorized officer, the surface management agency may cite you for noncompliance under its surface management

regulations. For land administered by the Bureau of Land Management (BLM), if you fail to reclaim the land to the satisfaction of the authorized officer as required in 43 CFR Subpart 3809, BLM will issue an order of noncompliance under 43 CFR 3809.601(a). If you fail to comply with the non-compliance order, BLM may take further action under 43 CFR 3809.604. Failure to conduct reclamation is a prohibited act that may subject you to criminal penalties. See 43 CFR 3809.605(h) and 43 CFR 3809.700.

Appeal Procedures

This decision may be appealed to the Interior Board of Land Appeals, Office of the Secretary, in accordance with the regulations contained in 43 CFR, Part 4, and the enclosed Form 1842-1. If an appeal is taken, your notice of appeal must be filed in this office (at the above address) within 30 days from receipt of this decision. The appellant has the burden of showing that the decision appealed from is in error.

If you wish to file a petition pursuant to regulation 43 CFR 4.21 (58 FR 4939, January 19, 1993) for a stay of the effectiveness of this decision during the time that your appeal is being reviewed by the Board, the petition for a stay must accompany your notice of appeal. A petition for a stay is required to show sufficient justification based on the standards listed below. Copies of the notice of appeal and petition for a stay **must** also be submitted to each party named in this decision and to the Interior Board of Land Appeals and to the appropriate Office of the Solicitor (see 43 CFR 4.413) at the same time the original documents are filed with this office. If you request a stay, you have the burden of proof to demonstrate that a stay should be granted.

Standards for Obtaining a Stay

Except as otherwise provided by law or other pertinent regulation, a petition for a stay of a decision pending appeal shall show sufficient justification based on the following standards:

- (1) The relative harm to the parties if the stay is granted or denied,
- (2) The likelihood of the appellant's success on the merits,
- (3) The likelihood of immediate and irreparable harm if the stay is not granted, and
- (4) Whether the public interest favors granting the stay.

Please include your AMC serial number(s) on all correspondence. If additional information is required, please call RéAnn Myers at 602-417-9413.

Sincerely,



Rebecca Heick
Acting Deputy State Director
Division of Lands and Minerals

Enclosure(s)



United States Department of the Interior



BUREAU OF LAND MANAGEMENT
Arizona State Office
One North Central Avenue, Suite 800
Phoenix, Arizona 85004-4427
www.blm.gov/az/

NOV 28 2014

In Reply Refer To:
3800 (9310) RM
AMC427520

CERTIFIED MAIL - RETURN RECEIPT REQUESTED No. 7014 0150 0000 5578 7303

DECISION

ALACIEL C GARCIA : This decision affects those claims shown
37436 90TH ST E : in the block below.
LITTLEROCK, CA 93543-1217 :

AMC427528
TRINITY

MINING CLAIMS DECLARED FORFEIT

The mining claims listed above have been declared forfeit as of September 1, 2014, for failure to timely file the required maintenance fee payment or small miner's maintenance fee waiver (waiver).

Claimants are required to pay an annual non-refundable maintenance fee of \$155 per 20 acres or portion thereof, or submit a waiver, on or before September 1 of each year. In accordance with 43 Code of Federal Regulations (CFR) 1822.14, because September 1, 2014, fell on a holiday, the payment was due the next business day, September 2, 2014. These requirements were established by 30 U.S.C. 28f-1, as amended, and 43 CFR 3834 and 3835.

Our records do not show receipt of a maintenance fee payment or small miner waiver filed on or before the due date. Therefore, the claims listed above are forfeit.

Reclamation Requirements

This decision does not relieve you of the liability for reclamation of all areas disturbed by your activities on lands covered by the subject mining claim(s) and/or site(s). After you complete the reclamation, you must notify the authorized officer of the appropriate surface managing agency so that the authorized officer may conduct a final site inspection and determine whether you may be released from liability. If you fail to reclaim the land to the satisfaction of the authorized officer, the surface management agency may cite you for noncompliance under its surface management

regulations. For land administered by the Bureau of Land Management (BLM), if you fail to reclaim the land to the satisfaction of the authorized officer as required in 43 CFR Subpart 3809, BLM will issue an order of noncompliance under 43 CFR 3809.601(a). If you fail to comply with the non-compliance order, BLM may take further action under 43 CFR 3809.604. Failure to conduct reclamation is a prohibited act that may subject you to criminal penalties. See 43 CFR 3809.605(h) and 43 CFR 3809.700.

Appeal Procedures

This decision may be appealed to the Interior Board of Land Appeals, Office of the Secretary, in accordance with the regulations contained in 43 CFR, Part 4, and the enclosed Form 1842-1. If an appeal is taken, your notice of appeal must be filed in this office (at the above address) within 30 days from receipt of this decision. The appellant has the burden of showing that the decision appealed from is in error.

If you wish to file a petition pursuant to regulation 43 CFR 4.21 (58 FR 4939, January 19, 1993) for a stay of the effectiveness of this decision during the time that your appeal is being reviewed by the Board, the petition for a stay must accompany your notice of appeal. A petition for a stay is required to show sufficient justification based on the standards listed below. Copies of the notice of appeal and petition for a stay **must** also be submitted to each party named in this decision and to the Interior Board of Land Appeals and to the appropriate Office of the Solicitor (see 43 CFR 4.413) at the same time the original documents are filed with this office. If you request a stay, you have the burden of proof to demonstrate that a stay should be granted.

Standards for Obtaining a Stay

Except as otherwise provided by law or other pertinent regulation, a petition for a stay of a decision pending appeal shall show sufficient justification based on the following standards:

- (1) The relative harm to the parties if the stay is granted or denied,
- (2) The likelihood of the appellant's success on the merits,
- (3) The likelihood of immediate and irreparable harm if the stay is not granted, and
- (4) Whether the public interest favors granting the stay.

Please include your AMC serial number(s) on all correspondence. If additional information is required, please call RéAnn Myers at 602-417-9413.

Sincerely,



Rebecca Heick
Acting Deputy State Director
Division of Lands and Minerals

Enclosure(s)



USPS Tracking™



[Customer Service >](#)

Have questions? We're here to help.

Tracking Number: 70140150000055787303

Updated Delivery Day: Sunday, December 7, 2014

Product & Tracking Information

Postal Product:

Features:

Certified Mail™

Available Actions

[Text Updates](#)

[Email Updates](#)

[Return Receipt After Mailing](#)

DATE & TIME	STATUS OF ITEM	LOCATION
December 6, 2014 , 5:21 pm	Delivered	LITTLEROCK, CA 93543
Your item was delivered at 5:21 pm on December 6, 2014 in LITTLEROCK, CA 93543.		
December 6, 2014 , 9:38 am	Out for Delivery	LITTLEROCK, CA 93543
December 6, 2014 , 9:28 am	Sorting Complete	LITTLEROCK, CA 93543
December 6, 2014 , 9:27 am	Arrived at Unit	LITTLEROCK, CA 93543
December 6, 2014 , 4:01 am	Departed USPS Facility	BAKERSFIELD, CA 93380
December 5, 2014 , 7:18 pm	Arrived at USPS Facility	BAKERSFIELD, CA 93380
December 3, 2014 , 7:08 pm	Arrived at USPS Facility	PHOENIX, AZ 85026

Track Another Package

Tracking (or receipt) number

[Track It](#)

HELPFUL LINKS

- [Contact Us](#)
- [Site Index](#)
- [FAQs](#)

ON ABOUT.USPS.COM

- [About USPS Home](#)
- [Newsroom](#)
- [USPS Service Updates](#)
- [Forms & Publications](#)
- [Government Services](#)
- [Careers](#)

OTHER USPS SITES

- [Business Customer Gateway](#)
- [Postal Inspectors](#)
- [Inspector General](#)
- [Postal Explorer](#)
- [National Postal Museum](#)
- [Resources for Developers](#)

LEGAL INFORMATION

- [Privacy Policy](#)
- [Terms of Use](#)
- [FOIA](#)
- [No FEAR Act EEO Data](#)

NOTICE!!

These documents have been scanned!

Do not place un-scanned documents beneath this notice!

Do not remove this notice from this file!

GPO Jacket No. 560-102
Print Order 61540
Rise Business Services, LLC
Job=AZ15 6/24/2019



Box Number= AZ15128



Claim Begin-End: AMC427520-AMC427530

3 Transfers



AZ15128-7

AMC427444-AMC427733

RECORDING REQUESTED BY:
(MAIL RECORDING TO)
Alaciel C. Garcia
37436 90th St East
Little Rock, CA 93543

FOR RECORDERS ONLY

UNPATENTED MINING CLAIM QUITCLAIM DEED

NOTICE IS HEREBY GIVEN that, Jeremiah's International Trading Company, whose current mailing address is, 289 34th St. N. St. Petersburg, FL. 33713,(collectively, "GRANTOR"), in consideration of money received and other good and valuable consideration, do hereby remise, release and forever quitclaim to;

Alaciel C. Garcia, whose mailing address is 37436 90th St East Little Rock, CA 93543 (collectively, "Grantee"), all rights, title and interest of Grantor, in and to the following mining claim: Trinity, a lode mining claim, serial number AMC427528.

The general course of this claim is East and West and is situated in the Gila Salt River Meridian, La Paz County, Arizona. This claim encompasses portions of the following legal subdivisions; NW 1/4 of NE 1/4, NE 1/4 of NE 1/4, SW 1/4 of NE 1/4 and SE 1/4 of NE 1/4 of Section 8, Township 4 North, Range 13 West. This claim is 1500 feet in length and 600 feet in width.

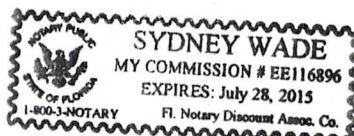
IN WITNESS, this Mining Claim Quitclaim Deed is executed this 11th day of July, 2014
Signature(s) of Grantor(s): _____

Authorized Officer for Jeremiah's International Trading Company

STATE OF FLORIDA
COUNTY OF PINELLAS:

On the 11th day of July, 2014, Jeremiah Hoffman did personally appear before me, who proved to me on the basis of satisfactory evidence to be the person(s) whose name(s) is/are subscribed to the within instrument and acknowledged to me that he/she/they executed the same in his/her/their authorized capacity(ies), and that but his/her/their signature(s) on the instrument the person(s), or the entity upon behalf of which the person(s) acted, executed the instrument.

Sydney Wade
Notary Public, Pinellas County, Florida
My Commission expires on: 7/28/15



RECEIVED
CLM & RECORDS OFFICE
2014 JUL 18 P 2:58
PHOENIX, ARIZONA

Document Prepared by:
Jeremiah's International Trading Company
289 34th Street North
St. Petersburg, Fl. 33713

ENTERED
JUL 22 2014
BY: JMS

Brandy Hartman
289 34th St. N.
St. Pete, FL 33713

TAMPA FL 335
SAINT PETERSBURG FL
16 JUL 2014 PM 1 L




RECEIVED
BLM AZ STATE OFFICE

2014 JUL 18 P 2:39

PHOENIX, ARIZONA

BLM/DOI
BLM of Arizona
One North Central Ave.
Suite 800
Phoenix AZ. 85004-4427

85004232299



United States Department of the Interior
Bureau of Land Management
 LANDS/RECREATION & PLANNING
 ONE N CENTRAL AVE
 PHOENIX, AZ 85004 -2203
 Phone: 602-417-9200

Receipt

No: 3081406

Transaction #: 3172668	
Date of Transaction: 07/21/2014	
CUSTOMER:	
JEREMIAHS INTERNATIONAL TRADING CO INC 289 34TH ST N ST PETERSBURG, FL 33713-8514 US	

LINE #	QTY	DESCRIPTION	REMARKS	UNIT PRICE	TOTAL
1	1.00	LOCATABLE MINERALS / MINING CLAIMS- NOT NEW-UNADJUD, ONE AUTH NO. ONLY / MINING CLAIM MONEY RECEIVED CASES: AMC427528/\$10.00	QCD - 1	- n/a -	10.00
TOTAL:					\$10.00

PAYMENT INFORMATION					
1	AMOUNT:	10.00	POSTMARKED:	07/16/2014	
	TYPE:	CHECK	RECEIVED:	07/18/2014	
	CHECK NO:	106115			
	NAME:	JEREMIAHS INTERNATIONAL 289 34TH ST N ST PETERSBURG FL 33713-8514 US			

REMARKS

This receipt was generated by the automated BLM Collections and Billing System and is a paper representation of a portion of the official electronic record contained therein.

AMC 427520

RECORDING REQUESTED BY:

(Mail recording to;)

Joseph Vig
31511 Alta Vista Dr.
Redlands, CA
92373

FOR RECORDER'S USE

UNPATENTED MINING CLAIM QUITCLAIM DEED

NOTICE IS HEREBY GIVEN that Department of Land Transfer Information, Inc., a Wyoming Corporation whose current mailing address is 942 Calle Amanecer, Suite B, San Clemente, CA 92673 (collectively, "GRANTOR"), in consideration of money received and other good and valuable consideration, do hereby remise, release and forever quitclaim to;

Joseph Vig, whose mailing address is 31511 Alta Vista Dr., Redlands, CA 92373 (collectively, "Grantee"), all rights, title and interest of Grantor, in and to the following mining claim; The **PAPAGO INDIAN CHIEF** lode mining claim, **AMC427524**.

The general course of this claim is North and South and it is situated in the Gila Salt River Meridian, Maricopa County, Arizona. This claim is 600 feet in length and 1,500 feet in width. This claim runs from the location monument on which this location notice is posted approximately 1,200 feet in a Northerly direction to the North end line and approximately 300 feet in a Southerly direction to the South end line. This claim is marked by four (4) monuments, one at each corner of the claim. Additionally, there are two (2) end-line markers on each side of the center of the claim. All markers are 4" x 4" wooden posts that are buried 1.5' in the ground and protrude 4.5' above the ground embossed with the name of the claim and its location in relation to the claim. The location monument on which this notice is posted is situated within Section 31, Township 7S, Range 2W, Gila Salt River Meridian, Maricopa County Arizona and this claim encompasses portions of the following quarter section (s), Township (s) and Range (s); NW 1/4 of SE 1/4, NE 1/4 of SE 1/4, SW 1/4 of SE 1/4 and SE 1/4 of SE 1/4 of Section 31, T7S, R2W, Gila Salt River Meridian, Maricopa County Arizona. The locality of this claim with reference to some natural object or permanent monument and additional information (if any) concerning its locality are as follows: SW corner of this claim is 0 Feet North and 300 Feet West of the SW corner of SE 1/4 of SE 1/4 of Section 31, T7S, R2W.

IN WITNESS WHEREOF, this Mining Claim Quitclaim Deed is executed on June 13, 2014:

DEPARTMENT OF LAND TRANSFER INFORMATION, INC.


Steven L. Cyros, President

Authorized Officer for DEPARTMENT OF LAND TRANSFER INFORMATION, INC.

RECEIVED
PLM AZ STATE OFFICE
2014 JUN 20 P 3:07
PHOENIX, ARIZONA

ACKNOWLEDGMENT


STATE OF CALIFORNIA
COUNTY OF ORANGE, SS:

On June 13, 2014 before me Brad Meindertsm, Notary Public personally appeared

Steven L. Cyros who proved to me on the basis of satisfactory evidence to be the person(s) whose names(s) is/are subscribed to the within instrument and acknowledged to me that he/she/they executed the same in his/her/their authorized capacity(ies), and that but his/her/their signatures(s) on the instrument the person(s), or the entity upon behalf of which the person(s) acted, executed the instrument.

I certify under PENALTY OF PERJURY under the laws of State of California that the foregoing paragraph is true and correct.

WITNESS my hand and official seal.

Signature  (SEAL)



ENTERED
JUN 24 2014
BY: _____



DEPARTMENT OF LAND TRANSFER INFORMATION
PROTECTING AMERICA'S RESOURCES

STEVEN L. CYROS
SUPERVISORY FIELD AGENT

942 CALLE AMANECER
BLDG. B / MS 548
SAN CLEMENTE, CA 92673
TEL (949) 366-9484
FAX (949) 366-9945
SCYROS@DLTL.US.COM
WWW.LANDTRANSFER.US.COM

June 16, 2014

Bureau of Land Management
Arizona State Office
One Central Avenue
Suite 800
Phoenix, AZ 85004-4427

RE: Mining Claim Change of Ownership/Quitclaim Deed to be processed

To Whom It May Concern:

Enclosed, please find a Mining Claim Change of Ownership Request in the form of Legal Quitclaim Deed (Notarized) to be processed.

Also attached you will find my check for payment in the amount of \$10.00 for the processing of this Quitclaim Deed. This has already been recorded at the County Arizona Recorders Office as required.

You can either return this to me, and I will distribute it to the respective owner, or you can mail it to the individual whose name and address is indicated on the top of the document - whichever you prefer.

Should you need any additional information, please do not hesitate to call on me.

Warmest Regards,

Tina Bush
949.366.9484

RECEIVED
BLM AZ STATE OFFICE
2014 JUN 20 P 3:01
PHOENIX, ARIZONA



Department of Land Transfer

942 Calle Amanecer
Bldg. B / MS 548
San Clemente, CA 92673

RECEIVED
BLM AZ STATE OFFICE

2014 JUN 20 P 3:02

PHOENIX, ARIZONA

SANTA ANA CA 926

17 JUN 2014 PM 1 L



**Bureau of Land Management
Arizona State Office
One Central Avenue
Suite 800
Phoenix, AZ 85004-4427**

85004442700



Department of Land Transfer
942 Calle Amanecer
Bldg. B / MS 548
San Clemente, CA 92673

United States Department of the Interior
Bureau of Land Management
 LANDS/RECREATION & PLANNING
 ONE N CENTRAL AVE
 PHOENIX, AZ 85004 -2203
 Phone: 602-417-9200

Receipt

No: 3061237

Transaction #: 3152175	
Date of Transaction: 06/23/2014	
CUSTOMER:	
DEPARTMENT OF LAND TRANSFER INFORMATION INC 942 CALLE AMANECER STE B SAN CLEMENTE, CA 92673-6220 US	

LINE #	QTY	DESCRIPTION	REMARKS	UNIT PRICE	TOTAL
1	1.00	LOCATABLE MINERALS / MINING CLAIMS- NOT NEW-UNADJUD, ONE AUTH NO. ONLY / MINING CLAIM MONEY RECEIVED CASES: AMC427524/\$10.00	QCD - 1	- n/a -	10.00
TOTAL:					\$10.00

PAYMENT INFORMATION					
1	AMOUNT:	10.00	POSTMARKED:	06/17/2014	
	TYPE:	CHECK	RECEIVED:	06/20/2014	
	CHECK NO:	5383			
	NAME:	DEPARTMENT OF LAND TRANSFER INFORMATION 942 CALLE AMANECER STE B SAN CLEMENTE CA 92673-6220 US			

REMARKS

This receipt was generated by the automated BLM Collections and Billing System and is a paper representation of a portion of the official electronic record contained therein.

AMC 427520

RECORDING REQUESTED BY:

(Mail recording to;)

Bernie Williams
4356 N Parent Rd
Prescott Valley, AZ
86314

FOR RECORDER'S USE


UNPATENTED MINING CLAIM QUITCLAIM DEED

NOTICE IS HEREBY GIVEN that Department of Land Transfer Information, Inc., a Wyoming Corporation whose current mailing address is 942 Calle Amanecer, Suite B, San Clemente, CA 92673 (collectively, "GRANTOR"), in consideration of money received and other good and valuable consideration, do hereby remise, release and forever quitclaim to;

Bernie Williams, whose mailing address is 4356 N Parent Rd., Prescott Valley, AZ 86314 (collectively, "Grantee"), all rights, title and interest of Grantor, in and to the following mining claim; The **BLACK SPRINGS** lode mining claim, **AMC427520**.

The general course of this claim is North and South and it is situated in the Gila Salt River Meridian, La Paz County, Arizona. This claim is 600 feet in length and 1,500 feet in width. This claim runs from the location monument on which this location notice is posted approximately 1,200 feet in a Northerly direction to the North end line and approximately 300 feet in a Southerly, direction to the South end line. This claim is marked by four (4) monuments, one at each corner of the claim. Additionally, there are two (2) end-line markers on each side of the center of the claim. All markers are 4" x 4" wooden posts that are buried 1.5' in the ground and protrude 4.5' above the ground embossed with the name of the claim and its location in relation to the claim. The location monument on which this notice is posted is situated within Section 10, Township 4N, Range 13W, Gila Salt River Meridian, La Paz County Arizona and this claim encompasses portions of the following quarter section (s), Township (s) and Range (s); W 1/2 of SE 1/4 of SW 1/4 and NE 1/4 of SW 1/4 of Section 10, T4N, R13W, Gila Salt River Meridian, La Paz County Arizona. The locality of this claim with reference to some natural object or permanent monument and additional information (if any) concerning its locality are as follows: SW corner of this claim is the SW corner of SE 1/4 of SW 1/4 of Section 10, T4N, R13W.

IN WITNESS WHEREOF, this Mining Claim Quitclaim Deed is executed on May 20, 2014:
DEPARTMENT OF LAND TRANSFER INFORMATION, INC.


Steven L. Cyros, President
Authorized Officer for DEPARTMENT OF LAND TRANSFER INFORMATION, INC.

RECEIVED
BLM AZ STATE OFFICE
2014 MAY 30 P 3:09
PHOENIX, ARIZONA

ACKNOWLEDGMENT


STATE OF CALIFORNIA
COUNTY OF ORANGE, SS:

On May 20, 2014 before me, Brad Meindertma, Notary Public, personally appeared

Steven L. Cyros who proved to me on the basis of satisfactory evidence to be the person(s) whose names ~~(s) is/are~~ subscribed to the within instrument and acknowledged to me that ~~he/she/they~~ executed the same in ~~his/her/their~~ authorized capacity(ies), and that ~~but his/her/their~~ signatures(s) on the instrument the person(s), or the entity upon behalf of which the person(s) acted, executed the instrument.

I certify under PENALTY OF PERJURY under the laws of State of California that the foregoing paragraph is true and correct.

WITNESS my hand and official seal.

Signature  (SEAL)



ENTERED
JUN 20 2014
BY: PM

United States Department of the Interior
Bureau of Land Management
 LANDS/RECREATION & PLANNING
 ONE N CENTRAL AVE
 PHOENIX, AZ 85004 -2203
 Phone: 602-417-9200

Receipt

No: 3046733

Transaction #: 3137403	
Date of Transaction: 06/02/2014	
CUSTOMER:	
DEPARTMENT OF LAND TRANSFER INFORMATION INC 942 CALLE AMANECER STE B SAN CLEMENTE, CA 92673-6220 US	

LINE #	QTY	DESCRIPTION	REMARKS	UNIT PRICE	TOTAL
1	1.00	LOCATABLE MINERALS / MINING CLAIMS- NOT NEW-UNADJUD, ONE AUTH NO. ONLY / MINING CLAIM MONEY RECEIVED CASES: AMC427520/\$10.00	QCD - 1	- n/a -	10.00
TOTAL:					\$10.00

PAYMENT INFORMATION					
1	AMOUNT:	10.00	POSTMARKED:	05/28/2014	
	TYPE:	CHECK	RECEIVED:	05/30/2014	
	CHECK NO:	5331			
	NAME:	DEPARTMENT OF LAND TRANSFER INFORMATION 942 CALLE AMANECER STE B SAN CLEMENTE CA 92673-6220 US			

REMARKS

This receipt was generated by the automated BLM Collections and Billing System and is a paper representation of a portion of the official electronic record contained therein.



DEPARTMENT OF LAND TRANSFER INFORMATION
PROTECTING AMERICA'S RESOURCES

STEVEN L. CYROS
SUPERVISORY FIELD AGENT

942 CALLE AMANECER
BLDG. B/MS 548
SAN CLEMENTE, CA 92673
TEL (949) 366-9484
FAX (949) 366-9945
SCYROS@DLTI.US.COM
WWW.LANDTRANSFER.US.COM

May 27, 2014

Bureau of Land Management
Arizona State Office
One Central Avenue
Suite 800
Phoenix, AZ 85004-4427

RE: Mining Claim Change of Ownership/Quitclaim Deed to be processed

To Whom It May Concern:

Enclosed, please find a Mining Claim Change of Ownership Request in the form of Legal Quitclaim Deed (Notarized) to be processed.

Also attached you will find my check for payment in the amount of \$10.00 for the processing of this Quitclaim Deed. This has already been recorded at the County Arizona Recorders Office as required.

You can either return this to me, and I will distribute it to the respective owner, or you can mail it to the individual whose name and address is indicated on the top of the document - whichever you prefer.

Should you need any additional information, please do not hesitate to call on me.

Warmest Regards,

Tina Bush
949.366.9484

RECEIVED
BLM AZ STATE OFFICE
2014 MAY 30 P 3:09
PHOENIX, ARIZONA



Department of Land Transfer

942 Calle Amanecer
Bldg. B / MS 548
San Clemente, CA 92673

RECEIVED
BLM AZ STATE OFFICE

2014 MAY 30 P 3: 06

PHOENIX, ARIZONA

SANTA ANA

28 MAY 2014



Bureau of Land Management
Arizona State Office
One Central Avenue
Suite 800
Phoenix, AZ 85004-4427

85004442700



Department of Land Transfer
942 Calle Amanecer
Bldg. B / MS 548
San Clemente, CA 92673



DEPARTMENT OF LAND TRANSFER INFORMATION

PROTECTING AMERICA'S RESOURCES

AMC 427520
AMC 427733
STEVEN L. CYROS

SUPERVISORY FIELD AGENT

942 CALLE AMANECER

BLDG. B / MS 548

SAN CLEMENTE, CA 92673

TEL (949) 366-9484

FAX (949) 366-9945

SCYROS@DLTI.US.COM

WWW.LANDTRANSFER.US.COM

May 12, 2014

Bureau of Land Management
Arizona State Office
One Central Avenue
Suite 800
Phoenix, AZ 85004-4427

RE: Mining Claim Change of Ownership/Quitclaim Deed to be processed

To Whom It May Concern:

Enclosed, please find a Mining Claim Change of Ownership Request in the form of Legal Quitclaim Deed (Notarized) to be processed.

Also attached you will find my check for payment in the amount of \$10.00 for the processing of this Quitclaim Deed. This has already been recorded at the County Arizona Recorders Office as required.

You can either return this to me, and I will distribute it to the respective owner, or you can mail it to the individual whose name and address is indicated on the top of the document - whichever you prefer.

Should you need any additional information, please do not hesitate to call on me.

Warmest Regards,

Tina Bush
949.366.9484

RECEIVED
BLM AZ STATE OFFICE
2014 MAY 15 P 3:05
PHOENIX, ARIZONA

ENTERED
MAY 20 2014
BY: *JM*

RECORDING REQUESTED BY:

(Mail recording to:)

Jeremiah's International Trading Co
289 34th St. N
Saint Petersburg, FL
33713

FOR RECORDER'S USE

UNPATENTED MINING CLAIM QUITCLAIM DEED

NOTICE IS HEREBY GIVEN that Department of Land Transfer Information, Inc., a Wyoming Corporation whose current mailing address is 942 Calle Amanecer, Suite B, San Clemente, CA 92673 (collectively, "GRANTOR"), in consideration of money received and other good and valuable consideration, do hereby remise, release and forever quitclaim to;

Jeremiah's International Trading Co, whose mailing address is 289 34th St. N, Saint Petersburg, FL 33713 (collectively, "Grantee"), all rights, title and interest of Grantor, in and to the following mining claim; The **JAVELINA** lode mining claim, **AMC427523**.

The general course of this claim is East and West and it is situated in the Gila Salt River Meridian, Maricopa County, Arizona. This claim is 1,500 feet in length and 600 feet in width. This claim runs from the location monument on which this location notice is posted approximately 1,200 feet in an Easterly direction to the East end line and approximately 300 feet in a Southerly direction to the South end line. This claim is marked by four (4) monuments, one at each corner of the claim. Additionally, there are two (2) end-line markers on each side of the center of the claim. All markers are 4" x 4" wooden posts that are buried 1.5' in the ground and protrude 4.5' above the ground embossed with the name of the claim and its location in relation to the claim. The location monument on which this notice is posted is situated within Section 19, Township 7S, Range 1W, Gila Salt River Meridian, Maricopa County Arizona and this claim encompasses portions of the following quarter section (s), Township (s) and Range (s); S 1/2 of SW 1/4 of SW 1/4 and SE 1/4 of SW 1/4 of Section 19, T7S, R1W, Gila Salt River Meridian, Maricopa County Arizona. The locality of this claim with reference to some natural object or permanent monument and additional information (if any) concerning its locality are as follows: SW corner of this claim is the SW corner of Section 19, T7S, R1W.

IN WITNESS WHEREOF, this Mining Claim Quitclaim Deed is executed on May 5, 2014:

DEPARTMENT OF LAND TRANSFER INFORMATION, INC.




Steven L. Cyros, President
Authorized Officer for DEPARTMENT OF LAND TRANSFER INFORMATION, INC.

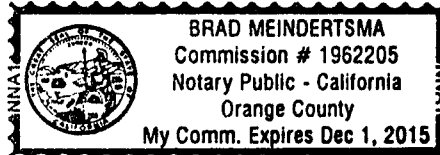
STATE OF CALIFORNIA
COUNTY OF ORANGE, SS:

On May 5, 2014 before me, Brad Meindertsma, Notary Public personally appeared

Steven L. Cyros who proved to me on the basis of satisfactory evidence to be the person(s) whose names(s) ~~is/are~~ subscribed to the within instrument and acknowledged to me that ~~he/she/they~~ executed the same in ~~his/her/their~~ authorized capacity(ies), and that but ~~his/her/their~~ signature(s) on the instrument the person(s), or the entity upon behalf of which the person(s) acted, executed the instrument.

WITNESS my hand and notarial seal.


Signature of officer



RECEIVED
BLM AZ STATE OFFICE
2014 MAY 15 P 3:06
PHOENIX, ARIZONA

RECORDING REQUESTED BY:

(Mail recording to;)

Jeremiah's International Trading Co
289 34th St. N
Saint Petersburg, FL
33713

FOR RECORDER'S USE

UNPATENTED MINING CLAIM QUITCLAIM DEED

NOTICE IS HEREBY GIVEN that Department of Land Transfer Information, Inc., a Wyoming Corporation whose current mailing address is 942 Calle Amanecer, Suite B, San Clemente, CA 92673 (collectively, "GRANTOR"), in consideration of money received and other good and valuable consideration, do hereby remise, release and forever quitclaim to;

Jeremiah's International Trading Co, whose mailing address is 289 34th St. N, Saint Petersburg, FL 33713 (collectively, "Grantee"), all rights, title and interest of Grantor, in and to the following mining claim; The **SUNDAD** lode mining claim, **AMC427736**.

The general course of this claim is East and West and it is situated in the Gila Salt River Meridian, Maricopa County, Arizona. This claim is 1,500 feet in length and 600 feet in width. This claim runs from the location monument on which this location notice is posted approximately 1,200 feet in an Easterly direction to the East end line and approximately 300 feet in a Southerly direction to the South end line. This claim is marked by four (4) monuments, one at each corner of the claim. Additionally, there are two (2) end-line markers on each side of the center of the claim. All markers are 4" x 4" wooden posts that are buried 1.5' in the ground and protrude 4.5' above the ground embossed with the name of the claim and its location in relation to the claim. The location monument on which this notice is posted is situated within Section 7, Township 3S, Range 9W, Gila Salt River Meridian, Maricopa County Arizona and this claim encompasses portions of the following quarter section (s), Township (s) and Range (s); SW 1/4 of NW 1/4 and SE 1/4 of NW 1/4 of Section 7, T3S, R9W, Gila Salt River Meridian, Maricopa County Arizona. The locality of this claim with reference to some natural object or permanent monument and additional information (if any) concerning its locality are as follows: NW corner of this claim is 200 Feet South and 200 Feet East of the NW corner of SW 1/4 of NW 1/4 of Section 7, T3S, R9W.

IN WITNESS WHEREOF, this Mining Claim Quitclaim Deed is executed on May 5, 2014:

DEPARTMENT OF LAND TRANSFER INFORMATION, INC.




Steven L. Cyrus, President
Authorized Officer for DEPARTMENT OF LAND TRANSFER INFORMATION, INC.

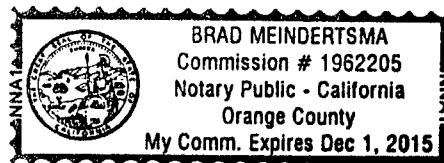
STATE OF CALIFORNIA
COUNTY OF ORANGE, SS:

On May 5, 2014 before me, Brad Meindertzma, Notary Public personally appeared

Steven L. Cyrus who proved to me on the basis of satisfactory evidence to be the person(s) whose names ~~(s) is~~ are subscribed to the within instrument and acknowledged to me that ~~he, she, or they~~ executed the same in ~~his, her, or their~~ authorized capacity(ies), and that but ~~his, her, or their~~ signatures(s) on the instrument the person(s), or the entity upon behalf of which the person(s) acted, executed the instrument.

WITNESS my hand and notarial seal.


Signature of officer



RECEIVED
BDM AZ STATE OFFICE
MAY 15 P 3:06
PHOENIX, ARIZONA



Department of Land Transfer

942 Calle Amanecer
Bldg. B / MS 548
San Clemente, CA 92673

RECEIVED
BLM AZ STATE OFFICE

2014 MAY 15 P 2:56

PHOENIX, ARIZONA

SANTA ANA, CA

12 MAY 2014



Bureau of Land Management
Arizona State Office
One North Central Avenue
Suite 800
Phoenix, AZ 85004-4427

85004442700



Department of Land Transfer
942 Calle Amanecer
Bldg. B / MS 548
San Clemente, CA 92673

United States Department of the Interior
Bureau of Land Management
 LANDS/RECREATION & PLANNING
 ONE N CENTRAL AVE
 PHOENIX, AZ 85004 -2203
 Phone: 602-417-9200

Receipt

No: 3034349

Transaction #: 3124815	
Date of Transaction: 05/16/2014	
CUSTOMER:	
DEPARTMENT OF LAND TRANSFER INFORMATION INC 942 CALLE AMANECER STE B SAN CLEMENTE, CA 92673-6220 US	

LINE #	QTY	DESCRIPTION	REMARKS	UNIT PRICE	TOTAL
1	1.00	LOCATABLE MINERALS / MINING CLAIMS- NOT NEW-UNADJUD, ONE AUTH NO. ONLY / MINING CLAIM MONEY RECEIVED CASES: AMC427523/\$20.00	QCD - 2	- n/a -	20.00
TOTAL:					\$20.00

PAYMENT INFORMATION					
1	AMOUNT:	10.00	POSTMARKED:	05/12/2014	
	TYPE:	CHECK	RECEIVED:	05/15/2014	
	CHECK NO:	5296			
	NAME:	DEPARTMENT OF LAND TRANSFER INFORMATION 942 CALLE AMANECER STE B SAN CLEMENTE CA 92673-6220 US			
2	AMOUNT:	10.00	POSTMARKED:	05/12/2014	
	TYPE:	CHECK	RECEIVED:	05/15/2014	
	CHECK NO:	5297			
	NAME:	DEPARTMENT OF LAND TRANSFER INFORMATION 942 CALLE AMANECER STE B SAN CLEMENTE CA 92673-6220 US			

REMARKS

This receipt was generated by the automated BLM Collections and Billing System and is a paper representation of a portion of the official electronic record contained therein.



AMC427520
DEPARTMENT OF LAND TRANSFER INFORMATION
PROTECTING AMERICA'S RESOURCES

STEVEN L. CYROS
SUPERVISORY FIELD AGENT

942 CALLE AMANECER
BLDG. B / MS 548
SAN CLEMENTE, CA 92673
TEL (949) 366-9484
FAX (949) 366-9945
SCYROS@DLTI.US.COM
WWW.LANDTRANSFER.US.COM

May 12, 2014

Bureau of Land Management
Arizona State Office
One Central Avenue
Suite 800
Phoenix, AZ 85004-4427

RE: Mining Claim Change of Ownership/Quitclaim Deed to be processed

To Whom It May Concern:

Enclosed, please find a Mining Claim Change of Ownership Request in the form of Legal Quitclaim Deed (Notarized) to be processed.

Also attached you will find my check for payment in the amount of \$10.00 for the processing of this Quitclaim Deed. This has already been recorded at the County Arizona Records Office as required.

You can either return this to me, and I will distribute it to the respective owner, or you can mail it to the individual whose name and address is indicated on the top of the document - whichever you prefer.

Should you need any additional information, please do not hesitate to call on me.

Warmest Regards,

Tina Bush
949.366.9484

RECEIVED
BLM AZ STATE OFFICE
2014 MAY 15 P 3:04
PHOENIX, ARIZONA



RECORDING REQUESTED BY:

(Mail recording to;)

Fox Fire Trust
9601 Bottle Creek Ln
Las Vegas, NV
89117

FOR RECORDER'S USE

UNPATENTED MINING CLAIM QUITCLAIM DEED

NOTICE IS HEREBY GIVEN that Department of Land Transfer Information, Inc., a Wyoming Corporation whose current mailing address is 942 Calle Amanecer, Suite B, San Clemente, CA 92673 (collectively, "GRANTOR"), in consideration of money received and other good and valuable consideration, do hereby remise, release and forever quitclaim to;

Fox Fire Trust, whose mailing address is 9601 Bottle Creek Ln, Las Vegas, NV 89117 (collectively, "Grantee"), all rights, title and interest of Grantor, in and to the following mining claim; The **GRANITE GATEWAY MINES** lode mining claim, **AMC427522**. The general course of this claim is North and South and it is situated in the Gila Salt River Meridian, La Paz County, Arizona. This claim is 600 feet wide and 1,500 feet tall. This claim runs from the location monument on which this location notice is posted approximately 1,200 feet in a Northerly direction to the North end line and approximately 300 feet in a Southerly direction to the South end line. This claim is marked by four (4) monuments, one at each corner of the claim. Additionally, there are two (2) end-line markers on each side of the center of the claim. All markers are 4" x 4" wooden posts that are buried 1.5' in the ground and protrude 4.5' above the ground embossed with the name of the claim and its location in relation to the claim. The location monument on which this notice is posted is situated within Section 32, Township 7N, Range 13W, Gila Salt River Meridian, La Paz County Arizona and this claim encompasses portions of the following quarter section (s), Township (s) and Range (s); SE 1/4 of SE 1/4 of Section 29, T7N, R13W and NE 1/4 of NE 1/4 of Section 32, T7N, R13W, Gila Salt River Meridian, La Paz County Arizona. The locality of this claim with reference to some natural object or permanent monument and additional information (if any) concerning its locality are as follows: SW corner of this claim is 320 Feet North and 0 Feet East of the SW corner of NE 1/4 of NE 1/4 of Section 32, T7N, R13W. IN WITNESS WHEREOF, this Mining Claim Quitclaim Deed is executed on May 9, 2014:


DEPARTMENT OF LAND TRANSFER INFORMATION, INC.


Steven L. Cyros, President
Authorized Officer for DEPARTMENT OF LAND TRANSFER INFORMATION, INC.


STATE OF CALIFORNIA
COUNTY OF ORANGE, SS:

On May 9, 2014 before me, James Pak, Notary Public, personally appeared Steven L. Cyros who proved to me on the basis of satisfactory evidence to be the person(s) whose names(s) is/are subscribed to the within instrument and acknowledged to me that he/she/they executed the same in his/her/their authorized capacity(ies), and that but his/her/their signatures(s) on the instrument the person(s), or the entity upon behalf of which the person(s) acted, executed the instrument.

WITNESS my hand and notarial seal.



Signature of officer



RECEIVED
MAY 15 P 3:04
PHOENIX, ARIZONA
MAY 17 STATE OFFICE



Department of Land Transfer

942 Calle Amanecer
Bldg. B / MS 548
San Clemente, CA 92673

RECEIVED
BLM AZ STATE OFFICE

2014 MAY 15 P 2:56

PHOENIX, ARIZONA

SANTA ANA CA 926

12 MAY 2014 P 9 1



Bureau of Land Management
Arizona State Office
One North Central Avenue
Suite 800
Phoenix, AZ 85004-4427

85004442700



Department of Land Transfer
942 Calle Amanecer
Bldg. B / MS 548
San Clemente, CA 92673

United States Department of the Interior
Bureau of Land Management
 LANDS/RECREATION & PLANNING
 ONE N CENTRAL AVE
 PHOENIX, AZ 85004 -2203
 Phone: 602-417-9200

Receipt

No: 3034342

Transaction #: 3124807	
Date of Transaction: 05/16/2014	
CUSTOMER:	
DEPARTMENT OF LAND TRANSFER INFORMATION INC 942 CALLE AMANECER STE B SAN CLEMENTE, CA 92673-6220 US	

LINE #	QTY	DESCRIPTION	REMARKS	UNIT PRICE	TOTAL
1	1.00	LOCATABLE MINERALS / MINING CLAIMS- NOT NEW-UNADJUD, ONE AUTH NO. ONLY / MINING CLAIM MONEY RECEIVED CASES: AMC427522/\$10.00	QCD - 1	- n/a -	10.00
TOTAL:					\$10.00

PAYMENT INFORMATION					
1	AMOUNT:	10.00	POSTMARKED:	05/12/2014	
	TYPE:	CHECK	RECEIVED:	05/15/2014	
	CHECK NO:	5295			
	NAME:	DEPARTMENT OF LAND TRANSFER INFORMATION 942 CALLE AMANECER STE B SAN CLEMENTE CA 92673-6220 US			

REMARKS

This receipt was generated by the automated BLM Collections and Billing System and is a paper representation of a portion of the official electronic record contained therein.



AMC 427520
DEPARTMENT OF LAND TRANSFER INFORMATION
PROTECTING AMERICA'S RESOURCES

STEVEN L. CYROS
SUPERVISORY FIELD AGENT

942 CALLE AMANECER
BLDG. B / MS 548
SAN CLEMENTE, CA 92673
TEL (949) 366-9484
FAX (949) 366-9945
SCYROS@DLTI.US.COM
WWW.LANDTRANSFER.US.COM

April 30, 2014

Bureau of Land Management
Arizona State Office
One Central Avenue
Suite 800
Phoenix, AZ 85004-4427

RE: Mining Claim Change of Ownership/Quitclaim Deed to be processed

To Whom It May Concern:

Enclosed, please find a Mining Claim Change of Ownership Request in the form of Legal Quitclaim Deed (Notarized) to be processed.

Also attached you will find my check for payment in the amount of \$10.00 for the processing of this Quitclaim Deed. This has already been recorded at the County Arizona Recorders Office as required.

You can either return this to me, and I will distribute it to the respective owner, or you can mail it to the individual whose name and address is indicated on the top of the document - whichever you prefer.

Should you need any additional information, please do not hesitate to call on me.

Warmest Regards,

Tina Bush
949.366.9484

RECEIVED
BLM AZ STATE OFFICE
2014 MAY -5 P 3:06
PHOENIX, ARIZONA

ENTERED
MAY 08 2014
BY: *JM*

RECORDING REQUESTED BY:

(Mail recording to;)

Jeremiah's International Trading Co
289 34th St. N
Saint Petersburg, FL
33713

FOR RECORDER'S USE

UNPATENTED MINING CLAIM QUITCLAIM DEED

NOTICE IS HEREBY GIVEN that Department of Land Transfer Information, Inc., a Wyoming Corporation whose current mailing address is 942 Calle Amanecer, Suite B, San Clemente, CA 92673 (collectively, "GRANTOR"), in consideration of money received and other good and valuable consideration, do hereby remise, release and forever quitclaim to;

Jeremiah's International Trading Co, whose mailing address is 289 34th St. N, Saint Petersburg, FL 33713 (collectively, "Grantee"), all rights, title and interest of Grantor, in and to the following mining claim; The **GOLDEN EAGLE** lode mining claim, **AMC427521**.

The general course of this claim is North and South and it is situated in the Gila Salt River Meridian, Maricopa County, Arizona. This claim is 600 feet wide and 1,500 feet tall. This claim runs from the location monument on which this location notice is posted approximately 1,200 feet in a Northerly direction to the North end line and approximately 300 feet in a Southerly direction to the South end line. This claim is marked by four (4) monuments, one at each corner of the claim. Additionally, there are two (2) end-line markers on each side of the center of the claim. All markers are 4" x 4" wooden posts that are buried 1.5' in the ground and protrude 4.5' above the ground embossed with the name of the claim and its location in relation to the claim. The location monument on which this notice is posted is situated within Section 3, Township 8S, Range 2W, Gila Salt River Meridian, Maricopa County Arizona and this claim encompasses portions of the following quarter section (s), Township (s) and Range (s); E 1/2 of SW 1/4 of SE 1/4 and NW 1/4 of SE 1/4 of Section 3, T8S, R2W, Gila Salt River Meridian, Maricopa County Arizona. The locality of this claim with reference to some natural object or permanent monument and additional information (if any) concerning its locality are as follows: SE corner of this claim is the SE corner of SW 1/4 of SE 1/4 of Section 3, T8S, R2W.

IN WITNESS WHEREOF, this Mining Claim Quitclaim Deed is executed on April 28, 2014

DEPARTMENT OF LAND TRANSFER INFORMATION, INC.



Steven L. Cyrus, President


Authorized Officer for DEPARTMENT OF LAND TRANSFER INFORMATION, INC.

STATE OF CALIFORNIA
COUNTY OF ORANGE, SS:

On April 28, 2014 before me, Brad Meindertsma, Notary Public, personally appeared

Steven L. Cyrus who proved to me on the basis of satisfactory evidence to be the person(s) whose names ~~(s) are~~ subscribed to the within instrument and acknowledged to me that ~~he/she/they~~ executed the same in ~~his/her/their~~ authorized capacity(ies), and that but ~~his/her/their~~ signature(s) on the instrument the person(s), or the entity upon behalf of which the person(s) acted, executed the instrument.

WITNESS my hand and notarial seal


Signature of officer



RECEIVED
BLM AZ STATE OFFICE
2014 MAY -5 P 3:04
PHOENIX, ARIZONA



Department of Land Transfer

942 Calle Amanecer
Bldg. B / MS 548
San Clemente, CA 92673

RECEIVED
BLM AZ STATE OFFICE

2014 MAY -5 P 2:46

PHOENIX, ARIZONA

SANTA ANA CA 926

02 MAY 2014 PM 6 L



Bureau of Land Management
Arizona State Office
One Central Avenue
Suite 800
Phoenix, AZ 85004-4427

95004442700



Department of Land Transfer
942 Calle Amanecer
Bldg. B / MS 548
San Clemente, CA 92673

United States Department of the Interior
Bureau of Land Management
 LANDS/RECREATION & PLANNING
 ONE N CENTRAL AVE
 PHOENIX, AZ 85004 -2203
 Phone: 602-417-9200

Receipt

No: 3027017

Transaction #: 3117314	
Date of Transaction: 05/06/2014	
CUSTOMER:	
DEPARTMENT OF LAND TRANSFER INFORMATION INC 942 CALLE AMANECER STE B SAN CLEMENTE, CA 92673-6220 US	

LINE #	QTY	DESCRIPTION	REMARKS	UNIT PRICE	TOTAL
1	1.00	LOCATABLE MINERALS / MINING CLAIMS- NOT NEW-UNADJUD, ONE AUTH NO. ONLY / MINING CLAIM MONEY RECEIVED CASES: AMC427521/\$10.00	QCD - 1	- n/a -	10.00
TOTAL:					\$10.00

PAYMENT INFORMATION					
1	AMOUNT:	10.00	POSTMARKED:	05/02/2014	
	TYPE:	CHECK	RECEIVED:	05/05/2014	
	CHECK NO:	5281			
	NAME:	DEPARTMENT OF LAND TRANSFER INFORMATION 942 CALLE AMANECER STE B SAN CLEMENTE CA 92673-6220 US			

REMARKS

This receipt was generated by the automated BLM Collections and Billing System and is a paper representation of a portion of the official electronic record contained therein.



AMC 427520
DEPARTMENT OF LAND TRANSFER INFORMATION
PROTECTING AMERICA'S RESOURCES

STEVEN L. CYROS
SUPERVISORY FIELD AGENT

942 CALLE AMANEGER
BLDG. B / MS 548
SAN CLEMENTE, CA 92673
TEL (949) 366-9484
FAX (949) 366-9945
SCYROS@DLTI.US.COM
WWW.LANDTRANSFER.US.COM

April 28, 2014

Bureau of Land Management
Arizona State Office
One Central Avenue
Suite 800
Phoenix, AZ 85004-4427

RE: Mining Claim Change of Ownership/Quitclaim Deed to be processed

To Whom It May Concern:

Enclosed, please find a Mining Claim Change of Ownership Request in the form of Legal Quitclaim Deed (Notarized) to be processed.

Also attached you will find my check for payment in the amount of \$10.00 for the processing of this Quitclaim Deed. This has already been recorded at the County Arizona Recorders Office as required.


You can either return this to me, and I will distribute it to the respective owner, or you can mail it to the individual whose name and address is indicated on the top of the document - whichever you prefer.

Should you need any additional information, please do not hesitate to call on me.

Warmest Regards,

Tina Bush
949.366.9484

RECEIVED
BLM AZ STATE OFFICE
2014 MAY - 1 P 2:50
PHOENIX, ARIZONA




RECORDING REQUESTED BY:
(Mail recording to;)
Jeremiah's International Trading Co
289 34th St. N
Saint Petersburg, FL
33713

FOR RECORDER'S USE

UNPATENTED MINING CLAIM QUITCLAIM DEED

NOTICE IS HEREBY GIVEN that Department of Land Transfer Information, Inc., a Wyoming Corporation whose current mailing address is 942 Calle Amanecer, Suite B, San Clemente, CA 92673 (collectively, "GRANTOR"), in consideration of money received and other good and valuable consideration, do hereby remise, release and forever quitclaim to;

Jeremiah's International Trading Co, whose mailing address is 289 34th St. N, Saint Petersburg, FL 33713 (collectively, "Grantee"), all rights, title and interest of Grantor, in and to the following mining claim; The TRINITY lode mining claim, AMC427528.



The general course of this claim is East and West and it is situated in the Gila Salt River Meridian, La Paz County, Arizona. This claim is 1,500 feet in length and 600 feet in width. This claim runs from the location monument on which this location notice is posted approximately 1,200 feet in an Easterly direction to the East end line and approximately 300 feet in a Southerly direction to the South end line. This claim is marked by four (4) monuments, one at each corner of the claim. Additionally, there are two (2) end-line markers on each side of the center of the claim. All markers are 4" x 4" wooden posts that are buried 1.5' in the ground and protrude 4.5' above the ground embossed with the name of the claim and its location in relation to the claim. The location monument on which this notice is posted is situated within Section 8, Township 4N, Range 13W, Gila Salt River Meridian, La Paz County Arizona and this claim encompasses portions of the following quarter section (s), Township (s) and Range (s); NW 1/4 of NE 1/4, NE 1/4 of NE 1/4, SW 1/4 of NE 1/4 and SE 1/4 of NE 1/4 of Section 8, T4N, R13W, Gila Salt River Meridian, La Paz County Arizona. The locality of this claim with reference to some natural object or permanent monument and additional information (if any) concerning its locality are as follows: NW corner of this claim is 300 Feet North and 750 Feet West of the NE corner of SE 1/4 of NE 1/4 of Section 8, T4N, R13W.

IN WITNESS WHEREOF, this Mining Claim Quitclaim Deed is executed on April 17, 2014:

DEPARTMENT OF LAND TRANSFER INFORMATION, INC.


Steven L. Cyros, President


Authorized Officer for DEPARTMENT OF LAND TRANSFER INFORMATION, INC.


STATE OF CALIFORNIA
COUNTY OF ORANGE, SS:

On April 17, 2014 before me, James Pak, Notary Public, personally appeared

Steven L. Cyros who proved to me on the basis of satisfactory evidence to be the person(s) whose names(s) is/are subscribed to the within instrument and acknowledged to me that he/she/they executed the same in his/her/their authorized capacity(ies), and that but his/her/their signatures(s) on the instrument the person(s), or the entity upon behalf of which the person(s) acted, executed the instrument.

WITNESS my hand and notarial seal.


Signature of officer





Department of Land Transfer

942 Calle Amanecer
Bldg. B / MS 548
San Clemente, CA 92673

RECEIVED
BLM AZ STATE OFFICE

2014 MAY -1 P 2:45

PHOENIX, ARIZONA

SANTA ANA CA 926

28 APR 2014 PM 10 L



Bureau of Land Management
Arizona State Office
One Central Avenue
Suite 800
Phoenix, AZ 85004-4427

85004442700



Department of Land Transfer
942 Calle Amanecer
Bldg. B / MS 548
San Clemente, CA 92673

United States Department of the Interior
Bureau of Land Management
 LANDS/RECREATION & PLANNING
 ONE N CENTRAL AVE
 PHOENIX, AZ 85004 -2203
 Phone: 602-417-9200

Receipt

No: 3023484

Transaction #: 3113718	
Date of Transaction: 05/02/2014	
CUSTOMER:	
DEPARTMENT OF LAND TRANSFER INFORMATION INC 942 CALLE AMANECER STE B SAN CLEMENTE,CA 92673-6220 US	

LINE #	QTY	DESCRIPTION	REMARKS	UNIT PRICE	TOTAL
1	1.00	LOCATABLE MINERALS / MINING CLAIMS- NOT NEW-UNADJUD,ONE AUTH NO. ONLY / MINING CLAIM MONEY RECEIVED CASES: AMC427528/\$10.00	QCD - 1	- n/a -	10.00
TOTAL:					\$10.00

PAYMENT INFORMATION					
1	AMOUNT:	10.00	POSTMARKED:	04/28/2014	
	TYPE:	CHECK	RECEIVED:	05/01/2014	
	CHECK NO:	5264			
	NAME:	DEPARTMENT OF LAND TRANSFER INFORMATION 942 CALLE AMANECER STE B SAN CLEMENTE CA 92673-6220 US			

REMARKS

This receipt was generated by the automated BLM Collections and Billing System and is a paper representation of a portion of the official electronic record contained therein.



DEPARTMENT OF LAND TRANSFER INFORMATION

PROTECTING AMERICA'S RESOURCES

AMC 427520

STEVEN L. CYROS
SUPERVISORY FIELD AGENT

942 CALLE AMANECER
BLDG. B / MS 548
SAN CLEMENTE, CA 92673
TEL (949) 366-9484
FAX (949) 366-9945
SCYROS@DLTL.US.COM
WWW.LANDTRANSFER.US.COM

April 17, 2014

Bureau of Land Management
Arizona State Office
One Central Avenue
Suite 800
Phoenix, AZ 85004-4427

RE: Mining Claim Change of Ownership/Quitclaim Deed to be processed

To Whom It May Concern:

Enclosed, please find a Mining Claim Change of Ownership Request in the form of Legal Quitclaim Deed (Notarized) to be processed.

Also attached you will find my check for payment in the amount of \$10.00 for the processing of this Quitclaim Deed. This has already been recorded at the County Arizona Recorders Office as required.

You can either return this to me, and I will distribute it to the respective owner, or you can mail it to the individual whose name and address is indicated on the top of the document - whichever you prefer.

Should you need any additional information, please do not hesitate to call on me.

Warmest Regards,

Tina Bush
949.366.9484

RECEIVED
BLM AZ STATE OFFICE
2014 APR 21 P 3:24
PHOENIX, ARIZONA

ENTERED
APR 23 2014
BY: *pm*

RECORDING REQUESTED BY:

(Mail recording to;)

Jim Ed Cottle, Sr.

201 Ward St

Moran, Tx

76464

FOR RECORDER'S USE

UNPATENTED MINING CLAIM QUITCLAIM DEED

NOTICE IS HEREBY GIVEN that Department of Land Transfer Information, Inc., a Wyoming Corporation whose current mailing address is 942 Calle Amanecer, Suite B, San Clemente, CA 92673 (collectively, "GRANTOR"), in consideration of money received and other good and valuable consideration, do hereby remise, release and forever quitclaim to;

Jim Ed Cottle, Sr., whose mailing address is 201 Ward St, Moran, Tx 76464 (collectively, "Grantee"), all rights, title and interest of Grantor, in and to the following mining claim; The PERSHING lode mining claim, AMC427526.

The general course of this claim is North and South and it is situated in the Gila Salt River Meridian, La Paz County, Arizona. This claim is 600 feet in length and 1,500 feet in width. This claim runs from the location monument on which this location notice is posted approximately 1,200 feet in a Northerly direction to the North end line and approximately 300 feet in a Southerly direction to the South end line. This claim is marked by four (4) monuments, one at each corner of the claim. Additionally, there are two (2) end-line markers on each side of the center of the claim. All markers are 4" x 4" wooden posts that are buried 1.5' in the ground and protrude 4.5' above the ground embossed with the name of the claim and its location in relation to the claim. The location monument on which this notice is posted is situated within Section 10, Township 4N, Range 13W, Gila Salt River Meridian, La Paz County Arizona and this claim encompasses portions of the following quarter section (s), Township (s) and Range (s); SE 1/4 of NW 1/4 and NE 1/4 of NW 1/4 of Section 10, T4N, R13W, Gila Salt River Meridian, La Paz County Arizona. The locality of this claim with reference to some natural object or permanent monument and additional information (if any) concerning its locality are as follows: SE corner of this claim is 0 Feet North and 325 Feet West of the SE corner of SE 1/4 of NW 1/4 of Section 10, T4N, R13W.

IN WITNESS WHEREOF, this Mining Claim Quitclaim Deed is executed on April 15, 2014:

DEPARTMENT OF LAND TRANSFER INFORMATION, INC.

Steven L. Cyros, President

Authorized Officer for DEPARTMENT OF LAND TRANSFER INFORMATION, INC.

STATE OF CALIFORNIA
COUNTY OF ORANGE, SS.

On April 15, 2014 before me, Brad Meindertsmas, Notary Public, personally appeared Steven L. Cyros

who proved to me on the basis of satisfactory evidence to be the person(s) whose names (s) is/are subscribed to the within instrument and acknowledged to me that he/she/they executed the same in his/her/their authorized capacity(ies), and that but his/her/their signature(s) on the instrument the person(s), or the entity upon behalf of which the person(s) acted, executed the instrument.

WITNESS my hand and notarial seal.

Signature of officer

[Handwritten signature]



RECEIVED
BLM AZ STATE OFFICE
2014 APR 21 P 3:24
PHOENIX, ARIZONA



Department of Land Transfer

942 Calle Amanecer
Bldg. B / MS 548
San Clemente, CA 92673

SANTA ANA CA 926

18 APR 2014 PM 3 L



RECEIVED
BLM AZ STATE OFFICE

2014 APR 21 PM 3:05

PHOENIX, ARIZONA

Bureau of Land Management
Arizona State Office
One Central Avenue
Suite 800
Phoenix, AZ 85004-4427

85004442700



Department of Land Transfer
942 Calle Amanecer
Bldg. B / MS 548
San Clemente, CA 92673

United States Department of the Interior
Bureau of Land Management
 LANDS/RECREATION & PLANNING
 ONE N CENTRAL AVE
 PHOENIX, AZ 85004 -2203
 Phone: 602-417-9200

Receipt

No: 3015471

Transaction #: 3105460	
Date of Transaction: 04/22/2014	
CUSTOMER:	
DEPARTMENT OF LAND TRANSFER INFORMATION INC 942 CALLE AMANECER STE B SAN CLEMENTE, CA 92673-6220 US	

LINE #	QTY	DESCRIPTION	REMARKS	UNIT PRICE	TOTAL
1	1.00	LOCATABLE MINERALS / MINING CLAIMS- NOT NEW-UNADJUD, ONE AUTH NO. ONLY / MINING CLAIM MONEY RECEIVED CASES: AMC427526/\$10.00	QCD - 1	- n/a -	10.00
TOTAL:					\$10.00

PAYMENT INFORMATION					
1	AMOUNT:	10.00	POSTMARKED:	04/18/2014	
	TYPE:	CHECK	RECEIVED:	04/21/2014	
	CHECK NO:	5239			
	NAME:	DEPARTMENT OF LAND TRANSFER INFORMATION 942 CALLE AMANECER STE B SAN CLEMENTE CA 92673-6220 US			

REMARKS

This receipt was generated by the automated BLM Collections and Billing System and is a paper representation of a portion of the official electronic record contained therein.



AMC 427520
DEPARTMENT OF LAND TRANSFER INFORMATION
PROTECTING AMERICA'S RESOURCES

STEVEN L. CYROS
SUPERVISORY FIELD AGENT

942 CALLE AMANEGER
BLDG. B / MS 548
SAN CLEMENTE, CA 92673
TEL (949) 366-9484
FAX (949) 366-9945
SCYROS@DLTI.US.COM
WWW.LANDTRANSFER.US.COM

April 17, 2014

Bureau of Land Management
Arizona State Office
One Central Avenue
Suite 800
Phoenix, AZ 85004-4427

RE: Mining Claim Change of Ownership/Quitclaim Deed to be processed

To Whom It May Concern:

Enclosed, please find a Mining Claim Change of Ownership Request in the form of Legal Quitclaim Deed (Notarized) to be processed.

Also attached you will find my check for payment in the amount of \$10.00 for the processing of this Quitclaim Deed. This has already been recorded at the County Arizona Records Office as required.

You can either return this to me, and I will distribute it to the respective owner, or you can mail it to the individual whose name and address is indicated on the top of the document - whichever you prefer.

Should you need any additional information, please do not hesitate to call on me.

Warmest Regards,

Tina Bush
949.366.9484

RECEIVED
BLM AZ STATE OFFICE
2014 APR 21 P 3:22
PHOENIX, ARIZONA

ENTERED
APR 23 2014
BY: pm

RECORDING REQUESTED BY:

(Mail recording to;)

Arizona Land & Ranch LLC

4500 N 32nd St

Suite 107

Phoenix, AZ 85018-3350

FOR RECORDER'S USE

UNPATENTED MINING CLAIM QUITCLAIM DEED


NOTICE IS HEREBY GIVEN that Department of Land Transfer Information, Inc., a Wyoming Corporation whose current mailing address is 942 Calle Amanecer, Suite B, San Clemente, CA 92673 (collectively, "GRANTOR"), in consideration of money received and other good and valuable consideration, do hereby remise, release and forever quitclaim to;

Arizona Land & Ranch LLC whose mailing address is 4500 N 32nd St Suite 107, Phoenix, AZ 85018 (collectively, "Grantee"), all rights, title and interest of Grantor, in and to the following mining claim; The **SPIRIT MINE** lode mining claim, **AMC427527**.

The general course of this claim is North and South and it is situated in the Gila Salt River Meridian, Maricopa County, Arizona. This claim is 600 feet in length and 1,500 feet in width. This claim runs from the location monument on which this location notice is posted approximately 1,200 feet in a Northerly direction to the North end line and approximately 300 feet in a Southerly direction to the South end line. This claim is marked by four (4) monuments, one at each corner of the claim. Additionally, there are two (2) end-line markers on each side of the center of the claim. All markers are 4" x 4" wooden posts that are buried 1.5' in the ground and protrude 4.5' above the ground embossed with the name of the claim and its location in relation to the claim. The location monument on which this notice is posted is situated within Section 3, Township 8S, Range 2W, Gila Salt River Meridian, Maricopa County Arizona and this claim encompasses portions of the following quarter section (s), Township (s) and Range (s); W 1/2 of SW 1/4 of SE 1/4 and NW 1/4 of SE 1/4 of Section 3, T8S, R2W, Gila Salt River Meridian, Maricopa County Arizona. The locality of this claim with reference to some natural object or permanent monument and additional information (if any) concerning its locality are as follows: SW corner of this claim is the SW corner of SW 1/4 of SE 1/4 of Section 3, T8S, R2W.

IN WITNESS WHEREOF, this Mining Claim Quitclaim Deed is executed on April 16, 2014:

DEPARTMENT OF LAND TRANSFER INFORMATION, INC.


Steven L. Cyros, President


Authorized Officer for DEPARTMENT OF LAND TRANSFER INFORMATION, INC.


STATE OF CALIFORNIA
COUNTY OF ORANGE, SS:

On April 16, 2014 before me, Brad Meindert sma, Notary Public, personally appeared

Steven L. Cyros who proved to me on the basis of satisfactory evidence to be the person(s) whose names(s) is/are subscribed to the within instrument and acknowledged to me that he/she/they executed the same in his/her/their authorized capacity(ies), and that but his/her/their signature(s) on the instrument the person(s), or the entity upon behalf of which the person(s) acted, executed the instrument.

WITNESS my hand and notarial seal


Signature of officer



RECEIVED
EBLM AZ STATE OFFICE
2014 APR 21 P 3:22
PHOENIX, ARIZONA



Department of Land Transfer

942 Calle Amanecer
Bldg. B / MS 548
San Clemente, CA 92673

RECEIVED
BLM AZ STATE OFFICE

2014 APR 21 PM 3:05

PHOENIX, ARIZONA

SANTA ANA CA 926

18 APR 2014 PM 7 L



Bureau of Land Management
Arizona State Office
One Central Avenue
Suite 800
Phoenix, AZ 85004-4427

85004442700



Department of Land Transfer
942 Calle Amanecer
Bldg. B / MS 548
San Clemente, CA 92673

United States Department of the Interior
Bureau of Land Management
 LANDS/RECREATION & PLANNING
 ONE N CENTRAL AVE
 PHOENIX, AZ 85004 -2203
 Phone: 602-417-9200

Receipt

No: 3015458

Transaction #: 3105444	
Date of Transaction: 04/22/2014	
CUSTOMER:	
DEPARTMENT OF LAND TRANSFER INFORMATION INC 942 CALLE AMANECER STE B SAN CLEMENTE,CA 92673-6220 US	

LINE #	QTY	DESCRIPTION	REMARKS	UNIT PRICE	TOTAL
1	1.00	LOCATABLE MINERALS / MINING CLAIMS- NOT NEW-UNADJUD,ONE AUTH NO. ONLY / MINING CLAIM MONEY RECEIVED CASES: AMC427527/\$10.00	QCD - 1	- n/a -	10.00
TOTAL:					\$10.00

PAYMENT INFORMATION					
1	AMOUNT:	10.00	POSTMARKED:	04/18/2014	
	TYPE:	CHECK	RECEIVED:	04/21/2014	
	CHECK NO:	5238			
	NAME:	DEPARTMENT OF LAND TRANSFER INFORMATION 942 CALLE AMANECER STE B SAN CLEMENTE CA 92673-6220 US			

REMARKS

This receipt was generated by the automated BLM Collections and Billing System and is a paper representation of a portion of the official electronic record contained therein.



AMC 427520
DEPARTMENT OF LAND TRANSFER INFORMATION
PROTECTING AMERICA'S RESOURCES

STEVEN L. CYROS
SUPERVISORY FIELD AGENT

942 CALLE AMANEGER
BLDG. B / MS 548
SAN CLEMENTE, CA 92673
TEL (949) 366-9484
FAX (949) 366-9945
SCYROS@DLTI.US.COM
WWW.LANDTRANSFER.US.COM

April 1, 2014

Bureau of Land Management
Arizona State Office
One Central Avenue
Suite 800
Phoenix, AZ 85004-4427

RE: Mining Claim Change of Ownership/Quitclaim Deed to be processed

To Whom It May Concern:

Enclosed, please find a Mining Claim Change of Ownership Request in the form of Legal Quitclaim Deed (Notarized) to be processed.

Also attached you will find my check for payment in the amount of \$60.00 for the processing of this Quitclaim Deed. This has already been recorded at the La Paz County Arizona Recorders Office as required.

You can either return this to me, and I will distribute it to the respective owners, or you can mail it to the individual whose name and address is indicated on the top of the document - whichever you prefer.

Should you need any additional information, please do not hesitate to call on me.

Warmest Regards,

Steven L. Cyros

RECEIVED
BLM AZ STATE OFFICE
2014 APR - 3 P 3: 12
PHOENIX, ARIZONA

ENTERED
APR 08 2014
BY: Rm

RECORDING REQUESTED BY:

(Mail recording to;)


Roy Johnson, Linda Johnson, Thomas Trux,
Jacqueline Trux, Richard Becht, Carole Becht
P.O. Box 4841
Arizona City, AZ 85123

FOR RECORDER'S USE

UNPATENTED MINING CLAIM QUITCLAIM DEED

NOTICE IS HEREBY GIVEN that Department of Land Transfer Information, Inc., a Wyoming Corporation whose current mailing address is 942 Calle Amanecer, Suite B, San Clemente, CA 92673 (collectively, "GRANTOR"), in consideration of money received and other good and valuable consideration, do hereby remise, release and forever quitclaim to;

Roy Johnson, Linda Johnson, Thomas Trux,, Jacqueline Trux, Richard Becht, and Carole Becht, whose mailing address is P.O. Box 4841 Arizona City, AZ 85123 (collectively, "Grantee"), all rights, title and interest of Grantor, in and to the following mining claim; The **PARADISE** lode mining claim, **AMC427525**.



The general course of this claim is North and South and it is situated in the Gila Salt River Meridian, La Paz County, Arizona.

This claim is 600 feet in length and 1,500 feet in width. This claim runs from the location monument on which this location notice is posted approximately 1,200 feet in a Northerly direction to the North end line and approximately 300 feet in a Southerly direction to the South end line.

This claim is marked by four (4) monuments, one at each corner of the claim. Additionally, there are two (2) end-line markers on each side of the center of the claim. All markers are 4" x 4" wooden posts that are buried 1.5' in the ground and protrude 4.5' above the ground embossed with the name of the claim and its location in relation to the claim.

The location monument on which this notice is posted is situated within Section 9, Township 4N, Range 13W, Gila Salt River Meridian, La Paz County Arizona and this claim encompasses portions of the following quarter section (s), Township (s) and Range (s); W 1/2 of NW 1/4 of NE 1/4 and SW 1/4 of NE 1/4 of Section 9, T4N, R13W, Gila Salt River Meridian, La Paz County Arizona.

The locality of this claim with reference to some natural object or permanent monument and additional information (if any) concerning its locality are as follows: NW corner of this claim is the NW corner of NW 1/4 of NE 1/4 of Section 9, T4N, R13W.

IN WITNESS WHEREOF, this Mining Claim Quitclaim Deed is executed on March 28, 2014:

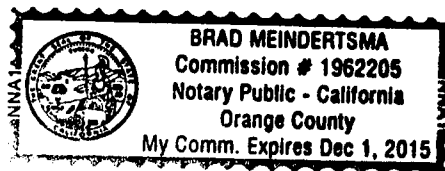
DEPARTMENT OF LAND TRANSFER INFORMATION, INC.

Steven L. Cyros, President
Authorized Officer for DEPARTMENT OF LAND TRANSFER INFORMATION, INC.

STATE OF CALIFORNIA
COUNTY OF ORANGE, SS:

I, Brad Meindertma, a Notary Public in and for said County and State, hereby certify that Steven L. Cyros, personally appeared before me this day and acknowledged execution of the foregoing as his/her free and voluntary act and deed.

WITNESS my hand and notarial seal this 28 day of March, 2014.

Notary Public



Department of Land Transfer

942 Calle Amanecer
Bldg. B / MS 548
San Clemente, CA 92673

SANTA ANA CA 926

01 APR 2014 PM 8 L



RECEIVED
BLM AZ STATE OFFICE

2014 APR -3 P 3:09

PHOENIX, ARIZONA

Bureau of Land Management
Arizona State Office
One Central Avenue
Suite 800
Phoenix, AZ 85004-4427

85004442700



Department of Land Transfer
942 Calle Amanecer
Bldg. B / MS 548
San Clemente, CA 92673

United States Department of the Interior
Bureau of Land Management
 LANDS/RECREATION & PLANNING
 ONE N CENTRAL AVE
 PHOENIX, AZ 85004 -2203
 Phone: 602-417-9200

Receipt

No: 3002761

Transaction #: 3092391	
Date of Transaction: 04/04/2014	
CUSTOMER:	
DEPARTMENT OF LAND TRANSFER INFORMATION INC 942 CALLE AMANECER STE B SAN CLEMENTE, CA 92673-6220 US	

LINE #	QTY	DESCRIPTION	REMARKS	UNIT PRICE	TOTAL
1	1.00	LOCATABLE MINERALS / MINING CLAIMS- NOT NEW-UNADJUD, ONE AUTH NO. ONLY / MINING CLAIM MONEY RECEIVED CASES: AMC427525/\$60.00	QCD - 6	- n/a -	60.00
TOTAL:					\$60.00

PAYMENT INFORMATION					
1	AMOUNT:	60.00	POSTMARKED:	04/01/2014	
	TYPE:	CHECK	RECEIVED:	04/03/2014	
	CHECK NO:	5181			
	NAME:	DEPARTMENT OF LAND TRANSFER INFORMATION 942 CALLE AMANECER STE B SAN CLEMENTE CA 92673-6220 US			

REMARKS

This receipt was generated by the automated BLM Collections and Billing System and is a paper representation of a portion of the official electronic record contained therein.

NOTICE!!

These documents have been scanned!

Do not place un-scanned documents beneath this notice!

Do not remove this notice from this file!

GPO Jacket No. 560-102
Print Order 61540
Rise Business Services, LLC
Job=AZ15 6/24/2019



Box Number= AZ15128



Claim Begin-End: AMC427520-AMC427530

4 Annual Filings



AZ15128-7

AMC427444-AMC427733

427520

473
[Handwritten signature]

UNITED STATES
DEPARTMENT OF THE INTERIOR
BUREAU OF LAND MANAGEMENT
MAINTENANCE FEE WAIVER CERTIFICATION

FORM APPROVED
OMB NO. 1004-0114
Expires: January 31, 2020

SEE INSTRUCTIONS ON PAGE 2

1. This small miner waiver is filed for the assessment year beginning on September 1, 2019 and ending on September 1, 2020
2. The undersigned and all related parties owned ten or fewer mining claims, mill, or tunnel sites located and maintained on Federal lands in the United States of America on September 1, 2019.
3. The undersigned have performed the assessment work required by law for each mining claim listed prior to filing this waiver and understand that by filing this form, the undersigned must file an affidavit of assessment work with the Bureau of Land Management (BLM) by the December 30th following the filing of this waiver.
4. The undersigned understand that if the assessment work obligation has not yet come due under 30 U.S.C. 28 (for those claims in their first assessment year only), a notice of intent to hold reciting this condition must be recorded by the December 30th following the filing of this waiver.
5. The undersigned understand that mill and tunnel sites may also be listed on this waiver and be waived from payment of the maintenance fee, and that a notice of intent to hold for these sites is required to be filed with the BLM by the December 30th following the filing of this waiver.
6. The undersigned understand and acknowledge that pursuant to 43 U.S.C. 1212 and 18 U.S.C. 1001, the filing or recording of a false, fictitious, or fraudulent document with the BLM may result in a fine of up to \$250,000, a prison term not to exceed five years, or both.
7. The mining claims, mill or tunnel sites for which this waiver from payment of the maintenance fees is requested are:

CLAIM OR SITE NAME	BLM RECORDATION SERIAL NUMBER
1. <u>GRANITE GATEWAY MINES</u> ✓	<u>AMC 427522</u>
2.	
3.	
4.	
5.	
6.	
7.	
8.	
9.	
10.	

RECEIVED
BLM AZ STATE OFFICE
2019 SEP - 3 P 2:42
PHOENIX, ARIZONA

The owner(s) (claimants) of the above mining claims and sites are: 702-592-6015 ABSLV & Earthlink NET

FOX FIRE TRUST - THOMAS SHERMAN
Trustee
(Owner's Name - Please Print)

9601 Bottle Creek LN
(Owner's Mailing Address)

Thomas S Sherman
Trustee
(Owner's Signature)

LAS VEGAS NV 89117
(City) (State) (Zip Code)

FOX FIRE TRUST - BONITA SHERMAN
Trustee
(Owner's Name - Please Print)

9601 Bottle Creek LN
(Owner's Mailing Address)

Bonita S Sherman
Trustee
(Owner's Signature)

LAS VEGAS NV 89117
(City) (State) (Zip Code)

(Owner's Name - Please Print)

(Owner's Mailing Address)

(Owner's Signature)

(City) (State) (Zip Code)

(Owner's Name - Please Print)

(Owner's Mailing Address)

(Owner's Signature)

(City) (State) (Zip Code)

(Continued on page 2)

ENTERED
SEP 17 2019
BY: *[Signature]*

4554118

[Handwritten initials]

UNITED STATES
DEPARTMENT OF THE INTERIOR
BUREAU OF LAND MANAGEMENT
MAINTENANCE FEE WAIVER CERTIFICATION

599

[Handwritten Signature]

AMC 427520
FORM APPROVED
OMB NO. 1004-0114
Expires: January 31, 2020

SEE INSTRUCTIONS ON PAGE 2

- This small miner waiver is filed for the assessment year beginning on September 1, 2018 and ending on September 1, 2019.
- The undersigned and all related parties owned ten or fewer mining claims, mill, or tunnel sites located and maintained on Federal lands in the United States of America on September 1, _____.
- The undersigned have performed the assessment work required by law for each mining claim listed prior to filing this waiver and understand that by filing this form, the undersigned must file an affidavit of assessment work with the Bureau of Land Management (BLM) by the December 30th following the filing of this waiver.
- The undersigned understand that if the assessment work obligation has not yet come due under 30 U.S.C. 28 (for those claims in their first assessment year only), a notice of intent to hold reciting this condition must be recorded by the December 30th following the filing of this waiver.
- The undersigned understand that mill and tunnel sites may also be listed on this waiver and be waived from payment of the maintenance fee, and that a notice of intent to hold for these sites is required to be filed with the BLM by the December 30th following the filing of this waiver.
- The undersigned understand and acknowledge that pursuant to 43 U.S.C. 1212 and 18 U.S.C. 1001, the filing or recording of a false, fictitious, or fraudulent document with the BLM may result in a fine of up to \$250,000, a prison term not to exceed five years, or both.
- The mining claims, mill or tunnel sites for which this waiver from payment of the maintenance fees is requested are:

CLAIM OR SITE NAME	BLM RECORDATION SERIAL NUMBER
1. <u>GRANITE GATEWAY MINES</u>	<u>AMC 427522</u> ✓
2.	
3.	
4.	
5.	
6.	
7.	
8.	
9.	
10.	

RECEIVED
 BLM AL STATE OFFICE
 2018 AUG 31 A 11:25
 PHOENIX, ARIZONA

The owner(s) (claimants) of the above mining claims and sites are:

FOX FIRE TRUST - THOMAS SHERMAN TRUSTEE *[Signature]*
 (Owner's Name - Please Print) (Owner's Signature)
9601 BottleCreek LN. LAS VEGAS NV 89117
 (Owner's Mailing Address) (City) (State) (Zip Code)

FOX FIRE TRUST - BONITA SHERMAN TRUSTEE *[Signature]*
 (Owner's Name - Please Print) (Owner's Signature)
9601 BottleCreek LN. LAS VEGAS NV 89117
 (Owner's Mailing Address) (City) (State) (Zip Code)

 (Owner's Name - Please Print) (Owner's Signature)

 (Owner's Mailing Address) (City) (State) (Zip Code)

487 _____
 (Owner's Name - Please Print) (Owner's Signature)

 (Owner's Mailing Address) (City) (State) (Zip Code)

INTERESTED
SEP 12 2018
 BY: *[Signature]*

[Handwritten initials]

UNITED STATES
DEPARTMENT OF THE INTERIOR
BUREAU OF LAND MANAGEMENT

FORM APPROVED
OMB NO.: 1004-0114
Expires: January 31, 2020

AFFIDAVIT OF ANNUAL ASSESSMENT WORK

WHEN RECORDED, MAIL DOCUMENT TO:

NAME: THOMAS SHERMAN
 ADDRESS: 9601 Bottle Creek Ln,
 CITY, STATE, ZIP: LAS VEGAS, NEVADA
89117

FOR COUNTY RECORDER'S USE

No. of Claims 1
 x \$10/claim
 Total due BLM \$ 15.00

TO ALL WHOM IT MAY CONCERN:

- The undersigned certifies that at least \$100 per claim was expended for development, labor and improvements, or equivalent value added, as the annual assessment work for the assessment year ending September 1, 2018 for the following contiguous unpatented mining claim(s), located in the County of LA PAZ, in the State of ARIZONA.

BLM Serial No.	Name of Claim	Tp	Rg	Sec	Mer	County Recordation Book and Page No.	Co. Recording Date
	GRANITE	TYN	R13W	32	GWA	LA PAZ COUNTY	
AMC427522	GATEWAY MINES				SALT REEF	02039	

RECEIVED
BLM AZ STATE OFFICE
2018 AUG 31 A 11:25
PHOENIX, ARIZONA

4256291

(Continued on page 2)

ENTERED
SEP 12 2018
BY: [Signature]

markings sufficient to appropriately designate the corner of the claim to which it pertains and the name of the claim(s).

I hereby certify under penalty of perjury under the laws of the State of NEVADA that the foregoing statements are true and correct:

Thomas Sherman
(Signature of person responsible for above statement)

Date: August 28, 2018

Title 18 U.S.C. 1001 and 43 U.S.C. 1212 make it a crime for any person knowingly and willfully to make to any department or agency of the United States any false, fictitious or fraudulent statements or representations as to any matter within its jurisdiction.


Notary Block

SUBSCRIBED AND SWORN TO before me, this 28 day of Aug 2018

By: THOMAS EDWARD SHERMAN / Thomas E Sherman
(Signature of Affiant)

Title: Notary Public / Notary

My Commission Expires: 01-15-2020



INSTRUCTIONS

1. This is an optional form that may be used to satisfy the requirements for the Bureau of Land Management (BLM) under the provisions of 43 U.S.C. §1744 and 30 U.S.C. §28-28d and the regulations thereunder (43 CFR part 3835). Since local and State laws may vary, you should contact your local and State agencies where the claims are located to ensure all applicable laws and requirements are satisfied.
2. The claimant(s) must fill in the date in paragraph 1 for the applicable assessment year and the county and state where the claims are located.
3. All claim names, BLM serial numbers, legal descriptions, and original county recording information must be listed for the claims pertaining to this assessment notice.
4. The claimant(s) must complete paragraph 2 listing all labor or improvements which was performed on or did benefit the subject mining claims. The value and date of the labor or improvements must also be listed. The total amount of labor or improvements can be listed, but the total expenditure must equal at least \$100 for each claim.
5. The names and current mailing addresses of the person(s) performing the labor shall be listed in paragraph 3.
6. The name and current mailing address of each owner (claimant) of the claims shall be listed in paragraph 4. The mailing address shall be the owner's address and not the address of an agent or anyone representing the claimant. Be sure to note if there has been a change of address.
7. Paragraph 5 shall be completed to show the date it was verified that all monuments required by law were properly erected, all notices were posted, and that corners were appropriately designated for all claims listed.
8. An exact legible reproduction or duplicate (other than microfilm or other electronic media) of this affidavit or another type of affidavit of assessment work that you file or will file in the county where each claim is located, must be filed with the BLM on or before December 30 of the calendar year in which the assessment year ends. For mill or tunnel sites, a separate notice of intent to hold must be filed with the BLM on or before December 30. Requirements for filing a notice of intent to hold can be found at 43 CFR 3835.33.
9. A processing fee of \$10 for each claim listed must be remitted to the BLM along with this or any other affidavit of assessment work.

UNITED STATES
DEPARTMENT OF THE INTERIOR
BUREAU OF LAND MANAGEMENT
**MAINTENANCE FEE PAYMENT FORM FOR
LODE CLAIMS, MILL SITES, AND TUNNEL SITES**

Remitter Name: FOX FIRE TRUST
 Mailing Address: 9601 BOTTLE CREEK LN.
 City, State, Zip: LAS VEGAS, NEVADA
89117

Check here if this is a change of address.

FOR COUNTY RECORDER'S USE

No. of claims/sites 1
 x \$140 per claim/site
 Total due BLM \$ 140.00

- The maintenance fee may be paid by cash, check, money order, Bureau of Land Management (BLM) Declining Deposit Account, or credit card (VISA, American Express, Discover, or MasterCard). Payments must be remitted to the BLM State Office where your claim or site is recorded and received on or before September 1. If the payment is mailed, the envelope must be postmarked by a bona fide delivery service on or before September 1 and received at the proper BLM State Office within 15 calendar days after the due date. Payments may also be made by telephone using a credit card. A complete listing of BLM State Offices with their addresses and phone numbers can be found at <http://www.blm.gov>.
- The maintenance fee for the following claim(s)/site(s) applies to the assessment year 2019.

CLAIM/SITE NAME	BLM SERIAL NO.
GRANITE GATEWAY MINES	AMC 427522

RECEIVED
 BLM AZ STATE OFFICE
 2019 AUG 31 A 11:25
 PHOENIX, ARIZONA

Use a separate sheet for additional claim/site names, serial numbers, and claimant names and addresses.

SHERMAN
9601 Bottle Creek Ln.
LAS VEGAS, NEVADA
89117



U.S. Dept. of the Interior
BLM - ARIZONA STATE OFFICE
1 NORTH CENTRAL AVE, STE. 200
Phoenix, ARIZONA 85004-4427

RECEIVED
BLM AZ STATE OFFICE
2018 AUG 31 A 11:25
PHOENIX, ARIZONA


PRIORITY®
★ MAIL ★

FLAT RATE ENVELOPE
ONE RATE ★ ANY WEIGHT*

APPLY PRIORITY MAIL POSTAGE HERE



1006



85004

U.S. POSTAGE PAID
PM 2-Day
LAS VEGAS, NV
89146
AUG 28, 18
AMOUNT

\$6.20

R2304W120078-E

RECEIVED
BLM AZ STATE OFFICE
2018 AUG 31 A 11: 24
PHOENIX, ARIZONA

EXPECTED DELIVERY DAY: 08/30/2018

USPS TRACKING NUMBER



9505 5131 7517 8240 1539 07

* For International shipments, the maximum weight is 4 lbs.

EP14H July 2015 Out

PRIORITY[®]
★ MAIL ★

FLAT RATE ENVELOPE
ONE RATE ★ ANY WEIGHT*

PRESS FIRMLY TO SEAL

PRIORITY[®]
★ MAIL ★



DATE OF DELIVERY SPECIFIED*



USPS TRACKING™ INCLUDED*



INSURANCE INCLUDED*



PICKUP AVAILABLE

* Domestic only

VISIT US AT USPS.COM[®]
ORDER FREE SUPPLIES ONLINE



* Domestic only.

PRESS FIRMLY TO SEAL



EP14H July 2013
OD: 10 x 5



PS00001000064

United States Department of the Interior
Bureau of Land Management
 DIV OF LANDS, MINRLS & ENERGY
 ONE N CENTRAL AVE
 PHOENIX, AZ 85004 -4427
 Phone: 602-417-9200

Receipt

No: 4256291

Transaction #: 4371840	
Date of Transaction: 09/05/2018	
CUSTOMER:	
THOMAS E SHERMAN 9601 BOTTLE CREEK LN LAS VEGAS, NV 89117-0502 US	

LINE #	QTY	DESCRIPTION	REMARKS	UNIT PRICE	TOTAL
1	1.00	LOCATABLE MINERALS / MINING CLAIMS-NOT NEW-UNADJUD, ONE AUTH NO. ONLY / MINING CLAIM MONEY RECEIVED CASES: AMC427522/\$10.00	POL 2018/1 WAV MAINT 2019/1	- n/a -	10.00
2	1.00	IAC PRODUCTS / SERVICE/ADMIN CHARGES / MAILING COSTS / MAILING CONTAINER		2.50	2.50
3	1.00	IAC PRODUCTS / SERVICE/ADMIN CHARGES / MAILING COSTS / POSTAGE		2.50	2.50
TOTAL:					\$15.00

PAYMENT INFORMATION			
1	AMOUNT:	15.00	POSTMARKED: N/A
	TYPE:	CHECK	RECEIVED: 08/31/2018
	CHECK NO:	5830	
	NAME:	SHERMAN, THOMAS E 9601 BOTTLE CREEK LN LAS VEGAS NV 89117-0502 US	

REMARKS

This receipt was generated by the automated BLM Collections and Billing System and is a paper representation of a portion of the official electronic record contained therein.

UNITED STATES
DEPARTMENT OF THE INTERIOR
BUREAU OF LAND MANAGEMENT

FORM APPROVED
OMB NO.: 1004-0114
Expires: January 31, 2020

AFFIDAVIT OF ANNUAL ASSESSMENT WORK

427520

WHEN RECORDED, MAIL DOCUMENT TO:

NAME: THOMAS SHERMAN
ADDRESS: 9601 Bottle Creek LN
CITY, STATE, ZIP: LAS VEGAS, NV, 89117

FOR COUNTY RECORDER'S USE

No. of Claims 1
x \$10/claim
Total due BLM \$ 10.00

TO ALL WHOM IT MAY CONCERN:

- The undersigned certifies that at least \$100 per claim was expended for development, labor and improvements, or equivalent value added, as the annual assessment work for the assessment year ending September 1, 2017 for the following contiguous unpatented mining claim(s), located in the County of LA PAZ, in the State of ARIZONA.

BLM Serial No.	Name of Claim	Tp Rg Sec Mer				County Recordation Book and Page No.	Co. Recording Date
		Example: 13N 5E 14 MDM					
AMC427522	GRANITE GATEWAY MINES	T7N	R13W	32	Gila SALT RIVER	LA PAZ COUNTY 02039	9/15/17

RECEIVED
BLM AZ STATE OFFICE
2017 SEP - 1 A 8:20
PHOENIX, ARIZONA

(Continued on page 2)

INTEREST
SEP 14 2017
BY: Ram

2. Type of labor and improvements (specify what was done and give the total value for that labor and improvement to show at least \$100 for each claim). If a geological, geochemical, or geophysical survey was performed, as per 30 U.S.C. 28-1, reference the title of the report of survey, give cost and date of the survey and report, and indicate it was filed with the County Recorder:

Description of Work Performed	Value of Work Performed	Date Work Was Performed
Prospecting, Maintenance, Improvements	200 -	11-5-16
" " " "	200 -	11-6-16
Prospecting, Maintenance, Improvements		

3. Name and mailing address of each person who performed the labor and improvements:

Name (please print)

Current Mailing Address (please print)

THOMAS SHERMAN
 BONITA SHERMAN

9601 Bottle Creek, LUN 89117
 9601 Bottle Creek LUN 89117

4. Name and mailing address of each person who holds and claims the subject mining claim(s) for the valuable minerals contained therein. Be sure to indicate if there is a change of address:

Name (please print)

Current Mailing Address (please print)

Thomas Sherman
 Bonita Sherman

9601 Bottle Creek LN, LUN, NV, 89117
 9601 Bottle Creek LN LUN NV 89117

RECEIVED
 BLM AZ STATE OFFICE
 2017 SEP - 1 A 8 20
 PHOENIX, ARIZONA

5. The undersigned testifies that on the date of 7 - 20, 2014, all monuments required by law were erected upon the subject claim(s), and all notices required by law were posted on the subject claim(s) or copies thereof were in place, and at said date, each corner monument bore or contained

markings sufficient to appropriately designate the corner of the claim to which it pertains and the name of the claim(s).

I hereby certify under penalty of perjury under the laws of the State of NEVADA that the foregoing statements are true and correct:

Thomas R. Shuman
(Signature of person responsible for above statement)

Date: August 30, 2017

Title 18 U.S.C. 1001 and 43 U.S.C. 1212 make it a crime for any person knowingly and willfully to make to any department or agency of the United States any false, fictitious or fraudulent statements or representations as to any matter within its jurisdiction.

Notary Block

SUBSCRIBED AND SWORN TO before me, this 30 day of August 2017

By: Thomas R. Shuman
(Signature of Affiant)

Title: Customer Service Rep

My Commission Expires: 09/19/2019



INSTRUCTIONS

1. This is an optional form that may be used to satisfy the requirements for the Bureau of Land Management (BLM) under the provisions of 43 U.S.C. §1744 and 30 U.S.C. §28-28d and the regulations thereunder (43 CFR part 3835). Since local and State laws may vary, you should contact your local and State agencies where the claims are located to ensure all applicable laws and requirements are satisfied.
2. The claimant(s) must fill in the date in paragraph 1 for the applicable assessment year and the county and state where the claims are located.
3. All claim names, BLM serial numbers, legal descriptions, and original county recording information must be listed for the claims pertaining to this assessment notice.
4. The claimant(s) must complete paragraph 2 listing all labor or improvements which was performed on or did benefit the subject mining claims. The value and date of the labor or improvements must also be listed. The total amount of labor or improvements can be listed, but the total expenditure must equal at least \$100 for each claim.
5. The names and current mailing addresses of the person(s) performing the labor shall be listed in paragraph 3.
6. The name and current mailing address of each owner (claimant) of the claims shall be listed in paragraph 4. The mailing address shall be the owner's address and not the address of an agent or anyone representing the claimant. Be sure to note if there has been a change of address.
7. Paragraph 5 shall be completed to show the date it was verified that all monuments required by law were properly erected, all notices were posted, and that corners were appropriately designated for all claims listed.
8. An exact legible reproduction or duplicate (other than microfilm or other electronic media) of this affidavit or another type of affidavit of assessment work that you file or will file in the county where each claim is located, must be filed with the BLM on or before December 30 of the calendar year in which the assessment year ends. For mill or tunnel sites, a separate notice of intent to hold must be filed with the BLM on or before December 30. Requirements for filing a notice of intent to hold can be found at 43 CFR 3835.33.
9. A processing fee of \$10 for each claim listed must be remitted to the BLM along with this or any other affidavit of assessment work.

RECEIVED
BLM STATE OFFICE
SEP-11A 8:21
PHOENIX, ARIZONA

UNITED STATES
DEPARTMENT OF THE INTERIOR
BUREAU OF LAND MANAGEMENT
**MAINTENANCE FEE PAYMENT FORM FOR
LODE CLAIMS, MILL SITES, AND TUNNEL SITES**

Remitter Name: FOX FIRE TRUST
 Mailing Address: 9601 Bottle Creek Ln
 City, State, Zip: LAS VEGAS NV 89117

Check here if this is a change of address.

FOR COUNTY RECORDER'S USE

No. of claims/sites 1
 x \$140 per claim/site
 Total due BLM \$ 15.00

- The maintenance fee may be paid by cash, check, money order, Bureau of Land Management (BLM) Declining Deposit Account, or credit card (VISA, American Express, Discover, or MasterCard). Payments must be remitted to the BLM State Office where your claim or site is recorded and received on or before September 1. If the payment is mailed, the envelope must be postmarked by a bona fide delivery service on or before September 1 and received at the proper BLM State Office within 15 calendar days after the due date. Payments may also be made by telephone using a credit card. A complete listing of BLM State Offices with their addresses and phone numbers can be found at <http://www.blm.gov>.
- The maintenance fee for the following claim(s)/site(s) applies to the assessment year 2018

CLAIM/SITE NAME	BLM SERIAL NO.
<u>GRANITE GATEWAY MINES</u>	<u>AMC 427522</u>

RECEIVED
 BLM AZ STATE OFFICE
 2017 SEP -1 A 8:20
 PHOENIX, ARIZONA

Use a separate sheet for additional claim/site names, serial numbers, and claimant names and addresses.

PRESS FIRMLY TO SEAL

PRESS FIRMLY TO SEAL



1007



85004

U.S. POSTAGE
PAID
LAS VEGAS, NV
89146
AUG 30 17
AMOUNT

\$23.75
R2304W120088-15



This envelope is made from post-consumer waste. Please recycle - again.

PRIORITY ★ MAIL ★ EXPRESS™

OUR FASTEST SERVICE IN THE U.S.

WHEN USED INTERNATIONALLY,
A CUSTOMS DECLARATION
LABEL MAY BE REQUIRED.



EP13F July 2013 OD: 12.5 x 9.5



PS 1000100006

VISIT US AT **USPS.COM**®
ORDER FREE SUPPLIES ONLINE



**UNITED STATES
POSTAL SERVICE.**

ALL POINT PEN ON HARD SURFACE TO MAKE ALL COPIES LEGIBLE.

CUSTOMER USE ONLY

FROM: (PLEASE PRINT) T. SHERWIN
PHONE () 702 592-6015
9601 Bottle Creek LN
L.V. NV. 89117

PAYMENT BY ACCOUNT (if applicable)

DELIVERY OPTIONS (Customer Use Only)

SIGNATURE REQUIRED Note: The mailer must check the "Signature Required" box if the mailer: 1) Purchases Return Receipt service. If the box is not checked, the Postal Service will leave the item in the addressee's mail receptacle or other secure location without attempting to obtain the addressee's signature on delivery.

Delivery Options

No Saturday Delivery (delivered next business day)
 Sunday/Holiday Delivery Required (additional fee, where available*)
 10:30 AM Delivery Required (additional fee, where available*)
 *Refer to USPS.com® or local Post Office™ for availability.

TO: (PLEASE PRINT) BUREAU OF LAND MANAGEMENT
ARIZONA State Office
1 NORTH CENTRAL AVE. Ste 800
PHOENIX ARIZONA
ZIP + 4® (U.S. ADDRESSES ONLY) 85004

PHONE ()

- For pickup or USPS Tracking™, visit USPS.com or call 800-222-1811.
- \$100.00 insurance included.

† Money Back Guarantee



INTERNATIONAL USE



**PRIORITY
★ MAIL ★
EXPRESS™**

ORIGIN (POSTAL SERVICE USE ONLY)

1-Day 2-Day Military DPO

PO ZIP Code	Scheduled Delivery Date (MM/DD/YY)	Postage
85004	8/30/17	\$ 23.75
Date Accepted (MM/DD/YY)	Scheduled Delivery Time	Insurance Fee
8/30/17	<input type="checkbox"/> 10:30 AM <input checked="" type="checkbox"/> 3:00 PM	\$
Time Accepted	10:30 AM Delivery Fee	Return Receipt Fee
10:30 <input type="checkbox"/> AM <input type="checkbox"/> PM	\$	\$
Weight	Sunday/Holiday Premium Fee	Live Animal Transportation Fee
0 lbs. 3 oz.	\$	\$
	Acceptance Employee Initials	Total Postage & Fees
		\$ 23.75

DELIVERY (POSTAL SERVICE USE ONLY)

Delivery Attempt (MM/DD/YY)	Time	Employee Signature
	<input type="checkbox"/> AM <input type="checkbox"/> PM	
Delivery Attempt (MM/DD/YY)	Time	Employee Signature
	<input type="checkbox"/> AM <input type="checkbox"/> PM	

LABEL 11-B, SEPTEMBER 2015

PSN 7690-02-000-9996

3-ADDRESSEE COPY

This packaging is the property of the U.S. Postal Service® and is provided solely for use in sending Priority Mail Express™ shipments. Misuse may be a violation of federal law. This packaging is not for resale. EP13F © U.S. Postal Service, July 2013. All rights reserved.

PRIORITY ★ MAIL ★ EXPRESS™



FLAT RATE ENVELOPE
ONE RATE ★ ANY WEIGHT*

RECEIVED
BLM AZ STATE OFFICE
2011 SEP - 1 A 8:50
PHOENIX, ARIZONA



PS 10001000006

EP13F July 2013
OD: 12.5 x 9.5

Bureau of Land Management
Arizona State office
1 North Central Ave Ste 800
Phoenix, Arizona 85004



* Money Back Guarantee to U.S., select APO/FPO/DPO, and select International destinations. See DMM and IMM at pe.usps.com for complete details.
* For International shipments, the maximum weight is 4 lbs.

United States Department of the Interior
Bureau of Land Management
 DIV OF LANDS, MINRLS & ENERGY
 ONE N CENTRAL AVE
 PHOENIX, AZ 85004 -4427
 Phone: 602-417-9200

Receipt

No: 3971269

Transaction #: 4081197	
Date of Transaction: 09/05/2017	
CUSTOMER:	
THOMAS E SHERMAN 9601 BOTTLE CREEK LN LAS VEGAS,NV 89117-0502 US	

LINE #	QTY	DESCRIPTION	REMARKS	UNIT PRICE	TOTAL
1	1.00	LOCATABLE MINERALS / MINING CLAIMS-NOT NEW-UNADJUD,ONE AUTH NO. ONLY / MINING CLAIM MONEY RECEIVED CASES: AMC427522/\$10.00	MAINT 2018/1 POL 2017/1 WAV	- n/a -	10.00
2	1.00	IAC PRODUCTS / SERVICE/ADMIN CHARGES / MAILING COSTS / MAILING CONTAINER		5.00	5.00
TOTAL:					\$15.00

PAYMENT INFORMATION			
1	AMOUNT:	15.00	POSTMARKED: 08/30/2017
	TYPE:	CHECK	RECEIVED: 09/01/2017
	CHECK NO:	5595	
	NAME:	SHERMAN, THOMAS E 9601 BOTTLE CREEK LN LAS VEGAS NV 89117-0502 US	

REMARKS

This receipt was generated by the automated BLM Collections and Billing System and is a paper representation of a portion of the official electronic record contained therein.

UNITED STATES
DEPARTMENT OF THE INTERIOR
BUREAU OF LAND MANAGEMENT
MAINTENANCE FEE WAIVER CERTIFICATION

5600
JMC

FORM APPROVED
OMB NO. 1004-0114
Expires: January 31, 2020

SEE INSTRUCTIONS ON PAGE 2

Amc 427520

- This small miner waiver is filed for the assessment year beginning on September 1, 2017 and ending on September 1, 2018.
- The undersigned and all related parties owned ten or fewer mining claims, mill, or tunnel sites located and maintained on Federal lands in the United States of America on September 1, _____.
- The undersigned have performed the assessment work required by law for each mining claim listed prior to filing this waiver and understand that by filing this form, the undersigned must file an affidavit of assessment work with the Bureau of Land Management (BLM) by the December 30th following the filing of this waiver.
- The undersigned understand that if the assessment work obligation has not yet come due under 30 U.S.C. 28 (for those claims in their first assessment year only), a notice of intent to hold reciting this condition must be recorded by the December 30th following the filing of this waiver.
- The undersigned understand that mill and tunnel sites may also be listed on this waiver and be waived from payment of the maintenance fee, and that a notice of intent to hold for these sites is required to be filed with the BLM by the December 30th following the filing of this waiver.
- The undersigned understand and acknowledge that pursuant to 43 U.S.C. 1212 and 18 U.S.C. 1001, the filing or recording of a false, fictitious, or fraudulent document with the BLM may result in a fine of up to \$250,000, a prison term not to exceed five years, or both.
- The mining claims, mill or tunnel sites for which this waiver from payment of the maintenance fees is requested are:

CLAIM OR SITE NAME	BLM RECORDATION SERIAL NUMBER
1. <u>GRANITE GATEWAY MINES</u> ✓	<u>AMC 427522</u>
2.	
3.	
4.	
5.	
6.	
7.	
8.	
9.	
10.	

RECEIVED
BLM AZ STATE OFFICE
2017 SEP - 1 A 8:20
PHOENIX, ARIZONA

The owner(s) (claimants) of the above mining claims and sites are: 702-592-6015 AGSLU OF EARTHLINE, INC

FOX FIRE TRUST / THOMAS SHERMAN TRUSTEE Thomas Sherman Trustee
 (Owner's Name - Please Print) (Owner's Signature)
9601 BottleCreek LN ✓ LAS VEGAS NV 89117
 (Owner's Mailing Address) (City) (State) (Zip Code)

FOX FIRE TRUST / BANITA SHERMAN TRUSTEE Banita Sherman Trustee
 (Owner's Name - Please Print) (Owner's Signature)
9601 BottleCreek LN ✓ LAS VEGAS NV 89117
 (Owner's Mailing Address) (City) (State) (Zip Code)

 (Owner's Name - Please Print) (Owner's Signature)

 (Owner's Mailing Address) (City) (State) (Zip Code)

 (Owner's Name - Please Print) (Owner's Signature)

 (Owner's Mailing Address) (City) (State) (Zip Code)

ENTERED
Ac 483
SEP 19 2017
BY: PB

(Continued on page 2)

Nw check
3971269

UNITED STATES
DEPARTMENT OF THE INTERIOR
BUREAU OF LAND MANAGEMENT **562**
MAINTENANCE FEE WAIVER CERTIFICATION

427520
FORM APPROVED
OMB NO. 1004-0114
Expires: August 31, 2013

SEE INSTRUCTIONS ON PAGE 2

1. This small miner waiver is filed for the assessment year beginning on September 1, 2016 and ending on September 1, 2017.
2. The undersigned and all related parties owned ten or fewer mining claims, mill, or tunnel sites located and maintained on Federal lands in the United States of America on September 1, 2016.
3. The undersigned have performed the assessment work required by law for each mining claim listed prior to filing this waiver and understand that by filing this form, the undersigned must file an affidavit of assessment work with the Bureau of Land Management (BLM) by the December 30th following the filing of this waiver.
4. The undersigned understand that if the assessment work obligation has not yet come due under 30 U.S.C. 28 (for those claims in their first assessment year only), a notice of intent to hold reciting this condition must be recorded by the December 30th following the filing of this waiver.
5. The undersigned understand that mill and tunnel sites may also be listed on this waiver and be waived from payment of the maintenance fee, and that a notice of intent to hold for these sites is required to be filed with the BLM by the December 30th following the filing of this waiver.
6. The undersigned understand and acknowledge that pursuant to 43 U.S.C. 1212 and 18 U.S.C. 1001, the filing or recording of a false, fictitious, or fraudulent document with the BLM may result in a fine of up to \$250,000, a prison term not to exceed five years, or both.
7. The mining claims, mill or tunnel sites for which this waiver from payment of the maintenance fees is requested are:

CLAIM OR SITE NAME	BLM RECORDATION SERIAL NUMBER
1. <u>GRANITE GATEWAY MINES</u>	<u>AMC 427522</u> ✓
2.	
3.	
4.	
5.	
6.	
7.	
8.	
9.	
10.	

RECEIVED
 BLM AZ STATE OFFICE
 2016 AUG 31 PM 3:13
 PHOENIX, ARIZONA

The owner(s) (claimants) of the above mining claims and sites are:

FOX FIRE TRUST / THOMAS E. SHERMAN [Signature]
 (Owner's Name - Please Print) (Owner's Signature)

✓ 9601 Bottle Creek LN LAS VEGAS NV 89117
 (Owner's Mailing Address) (City) (State) (Zip Code)

FOX FIRE TRUST / BONITA SHERMAN JOURNAL & SHERMAN [Signature]
 (Owner's Name - Please Print) (Owner's Signature)

9601 Bottle Creek LN LAS VEGAS NV 89117
 (Owner's Mailing Address) (City) (State) (Zip Code)

_____ (Owner's Name - Please Print) _____ (Owner's Signature)

_____ (Owner's Mailing Address) **AC 483 (2017)** **ENTERED SEP 08 2016** _____ (City) _____ (State) _____ (Zip Code)
pb


_____ (Owner's Name - Please Print) AC 247 - No Signing Authority _____ (Owner's Signature)

_____ (Owner's Mailing Address) _____ (City) _____ (State) _____ (Zip Code)

(Continued on page 2)

NW-✓
-T- PB

PHOENIX, ARIZONA
and WOOD, CALIFORNIA
SUN, SEPTEMBER 1952



ENTERED SEP 19 1952

CORRECTED
WAIVER 2017

Form 3830-2
(October 2013)

UNITED STATES
DEPARTMENT OF THE INTERIOR
BUREAU OF LAND MANAGEMENT

MAINTENANCE FEE WAIVER CERTIFICATION

562

AMC 427520

FORM APPROVED
OMB NO. 1004-0114
Expires: October 31, 2016

SEE INSTRUCTIONS ON PAGE 2

1. This small miner waiver is filed for the assessment year beginning on September 1, 2016 and ending on September 1, 2017.
2. The undersigned and all related parties owned ten or fewer mining claims, mill, or tunnel sites located and maintained on Federal lands in the United States of America on September 1, 2016.
3. The undersigned have performed the assessment work required by law for each mining claim listed prior to filing this waiver and understand that by filing this form, the undersigned must file an affidavit of assessment work with the Bureau of Land Management (BLM) by the December 30th following the filing of this waiver.
4. The undersigned understand that if the assessment work obligation has not yet come due under 30 U.S.C. 28 (for those claims in their first assessment year only), a notice of intent to hold reciting this condition must be recorded by the December 30th following the filing of this waiver.
5. The undersigned understand that mill and tunnel sites may also be listed on this waiver and be waived from payment of the maintenance fee, and that a notice of intent to hold for these sites is required to be filed with the BLM by the December 30th following the filing of this waiver.
6. The undersigned understand and acknowledge that pursuant to 43 U.S.C. 1212 and 18 U.S.C. 1001, the filing or recording of a false, fictitious, or fraudulent document with the BLM may result in a fine of up to \$250,000, a prison term not to exceed five years, or both.
7. The mining claims, mill or tunnel sites for which this waiver from payment of the maintenance fees is requested are:

CLAIM OR SITE NAME	BLM RECORDATION SERIAL NUMBER
1. <u>GRANITE GATEWAY MINES</u>	<u>AMC 427522</u>
2.	
3.	
4.	
5.	
6.	
7.	
8.	
9.	
10.	

RECEIVED
BLM AZ STATE OFFICE
2016 NOV 17 P 3:00
PHOENIX, ARIZONA

The owner(s) (claimants) of the above mining claims and sites are:

AGGLU @ EARTHLINK.NET 702-592-6045

FOX FIRE TRUST
(Owner's Name - Please Print)
9601 Bottle Creek LN,
(Owner's Mailing Address)

Thomas E. Showman - TRUSTEE
(Owner's Signature)
LAS VEGAS NV 89117
(City) (State) (Zip Code)

FOX FIRE TRUST
(Owner's Name - Please Print)
9601 Bottle Creek
(Owner's Mailing Address)

Thomas E. Showman - Trustee
(Owner's Signature)
LAS VEGAS NV 89117
(City) (State) (Zip Code)

(Owner's Name - Please Print)

(Owner's Signature)

ENTERED NOV 21 2016

(Owner's Mailing Address)

(City)

(State)

(Zip Code)

(Owner's Name - Please Print)

(Owner's Signature)

(Owner's Mailing Address)

(City)

(State)

(Zip Code)

(Continued on page 2)

1/18

(Owner's Name - Please Print)	(Owner's Signature)
(Owner's Mailing Address)	(City) (State) (Zip Code)
(Owner's Name - Please Print)	(Owner's Signature)
(Owner's Mailing Address)	(City) (State) (Zip Code)
(Owner's Name - Please Print)	(Owner's Signature)
(Owner's Mailing Address)	(City) (State) (Zip Code)
(Owner's Name - Please Print)	(Owner's Signature)
(Owner's Mailing Address)	(City) (State) (Zip Code)

18 U.S.C. 1001 and 43 U.S.C. 1212 make it a crime for any person knowingly and willfully to make to any department or agency of the United States any false, fictitious or fraudulent statements or representations as to any matter within its jurisdiction.

INSTRUCTIONS


1. This certification is made under the provisions of 43 U.S.C. § 1744 and 30 U.S.C. §28-28k and the regulations thereunder (43 CFR Part 3830).
2. The claimant(s) must fill in the dates in paragraph 1 for the beginning and ending of the assessment year for which this waiver is sought.
3. The claimant(s) must fill in the date in paragraph 2 for the beginning of the assessment year for which this waiver is sought.
4. All claim and site names and BLM serial numbers must be listed for the mining claims, mill sites, and tunnel sites for which the waiver is sought.
5. All owners of the mining claims, mill sites, and tunnel sites and their addresses must be given.
6. This waiver form must be signed by all the claimants or their designated agent, in original form. If an agent is designated, a notarized designation of agent, signed by all of the claimants with proper address given, must be submitted with this waiver.
7. This form must be filed no later than September 1st for the upcoming assessment year in the BLM State Office where the mining claims or sites are recorded, or the waiver cannot be granted by the BLM. (Example: To obtain a waiver for the assessment year 2012, which begins on September 1, 2011, you must qualify for and file for a waiver no later than September 1, 2011, in the proper BLM State Office.)
8. For all mining claims which require assessment work, you must record an affidavit of labor on or before the December 30th immediately following the filing of this waiver. For all other mining claims or sites waived, you must record a notice of intent to hold on or before the December 30th immediately following the filing of this waiver.
9. Mill and tunnel sites may also be listed on this waiver and be waived from payment of the maintenance fee. A notice of intent to hold for these sites is required to be filed by the December 30th following the filing of this waiver.

FOR OFFICIAL USE ONLY

FOX FIRE TRUST
9601 Bottle Creek Ln.
LAS VEGAS, NV 89117

LAS VEGAS NV 89117

15 NOV 2016 PM 2 L



RECEIVED
BLM AZ STATE OFFICE

2016 NOV 17 P 3:00

PHOENIX, ARIZONA

United States Department of the Interior BLM
Arizona State office
1 North Central Ave Ste. 900
Phoenix, Arizona 85004

ATTN Pauline Brown

PBAZ9200

8500484427 0041



November 17, 2016

RECEIVED
BLM AZ STATE OFFICE

2016 NOV 17 P 3:00

PHOENIX, ARIZONA

Dear Pauline Brown,

Please accept my apologies for
Doing the Report on the older Form, attached
is corrected Certification Form.

Thanks so much for all your
considerations, it was a pleasure speaking
with you. Everyone should be as
professional, courteous and just plain
helpful as you have been.

Best Regards
Thomas Jensen

November 17, 2016

RECEIVED
BLM AZ STATE OFFICE

2016 NOV 17 P 3:00

PHOENIX, ARIZONA

Dear Pauline Brown,

Please accept my apologies for
Doing the Report on the older Form, attached
is corrected Certification Form.


Thanks so much for all your
considerations, it was a pleasure speaking
with you. Everyone should be as
professional, courteous and just plain
helpful as you have been.

Best Regards
Thomas Jensen

FOX FIRE TRUST
9601 Bottle Creek LN.
LAS VEGAS, NV 89117

LAS VEGAS NV 890

15 NOV 2016 PM 2 L



RECEIVED
BLM AZ STATE OFFICE

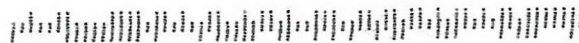
2016 NOV 17 P 3:00

UNITED STATES Department of the Interior BLM
ARIZONA
ARIZONA State Office
1 North Central Ave Ste. 900
Phoenix, Arizona 85004

Attn: Pauline Brown

PB429200

9500434427 0041



Action Code Update

Serial-No: AMC427522

Status: ACTIVE

AC 113 (corrected 2017 WVR)
 ENTERED NOV 21 2016
 PB

Bottom of Screen

	Del?	Date (mm/dd/yyyy)	Code	Action Taken	Action Remark	Receipt Nr	Ins User	Mod User
<input checked="" type="radio"/> 1	<input type="checkbox"/> X	02/20/2014	403	LOCATION DATE			RMYSERS	
<input type="radio"/> 2	<input type="checkbox"/> X	03/12/2014	395	RECORDATION NOTICE RECD		2988064	CBS_IMPT	
<input type="radio"/> 3	<input type="checkbox"/> X	08/31/2016	483	SMALL MINER CERT FILED	2017		PAULINEB	
<input type="radio"/> 4	<input type="checkbox"/> X	11/17/2016	113	ADDITIONAL INFO RECEIVED	CORRECTED 2017 WVR		PAULINEB	
<input type="radio"/> 5	<input type="checkbox"/> X	11/14/2016	113	ADDITIONAL INFO RECEIVED	TRUSTEE PH # & EMAIL		PAULINEB	
<input type="radio"/> 6	<input type="checkbox"/> X	08/31/2016	913	MAINT WAIVER DOC FILED	2017		IORTEGA	
<input type="radio"/> 7	<input type="checkbox"/> X	08/31/2016	480	EVID OF ASSMT FILED	2016	3649618	IORTEGA	
<input type="radio"/> 8	<input type="checkbox"/> X	10/22/2015	113	ADDITIONAL INFO RECEIVED	CORRECTED WAIVER		IREYMAN	
<input type="radio"/> 9	<input type="checkbox"/> X	08/28/2015	483	SMALL MINER CERT FILED	2016		IREYMAN	
<input type="radio"/> 10	<input type="checkbox"/> X	08/28/2015	913	MAINT WAIVER DOC FILED	2016		IREYMAN	
<input type="radio"/> 11	<input type="checkbox"/> X	08/28/2015	480	EVID OF ASSMT FILED	2015	3381232	IREYMAN	
<input type="radio"/> 12	<input type="checkbox"/> X	08/18/2014	782	MAINTENANCE FEE PAYMENT	2015:\$165	3105058	PAYPORT	
<input type="radio"/> 13	<input type="checkbox"/> X	07/10/2014	669	LAND STATUS CHECKED			RMYSERS	
<input type="radio"/> 14	<input type="checkbox"/> X	05/15/2014	396	TRF OF INTEREST FILED	DEPARTMENT OF LAND TR	3034342	RMYSERS	RMYSERS
<input type="radio"/> 15	<input type="checkbox"/> X	03/12/2014	501	ACCT ADV IN LEAD FILE	AMC427520-AMC427530		RMYSERS	
<input type="radio"/> 16	<input type="checkbox"/> X	03/12/2014	484	LOCATION YEAR / MAINTENANCE FEE	2014:\$140	2988064	RMYSERS	

Actions: 16

Provide me with new occurrences

Please SAVE&CONTINUE Between DELETES and NEW/CHANGE Lines

Save & Continue

Save & Exit

Cancel

Lookup

CMR Lookup

Serial-No: AMC427522

Top of Screen

Action Code Update

Serial-No: AMC427522

Status: ACTIVE

Bottom of Screen

*Cured
11/17/2016* →

	Del?	Date (mm/dd/yyyy)	Code	Action Taken	Action Remark	Receipt Nr	Ins User	Mod User
1	<input type="checkbox"/> X	02/20/2014	403	LOCATION DATE			RMYERS	
2	<input type="checkbox"/> X	03/12/2014	395	RECORDATION NOTICE RECD		298556	CBS_IMPT	
3	<input type="checkbox"/> X	08/31/2016	483	SMALL MINER CERT FILED	2017		PAULINEB	
4	<input type="checkbox"/> X	11/14/2016	113	ADDITIONAL INFO RECEIVED	TRUSTEE PH # & EMAIL		PAULINEB	
5	<input type="checkbox"/> X	08/31/2016	247	FUTURE ACTION SUSPENSE	SIGNG AUTH & EXPD FORM		PAULINEB	
6	<input type="checkbox"/> X	08/31/2016	913	MAINT WAIVER DOC FILED	2017		JORTEGA	
7	<input type="checkbox"/> X	08/31/2016	480	EVID OF ASSMT FILED	2016	3649618	JORTEGA	
8	<input type="checkbox"/> X	10/22/2015	113	ADDITIONAL INFO RECEIVED	CORRECTED WAIVER		JREYMAN	
9	<input type="checkbox"/> X	08/28/2015	483	SMALL MINER CERT FILED	2016		JREYMAN	
10	<input type="checkbox"/> X	08/28/2015	913	MAINT WAIVER DOC FILED	2016		JREYMAN	
11	<input type="checkbox"/> X	08/28/2015	480	EVID OF ASSMT FILED	2015	3381232	JREYMAN	
12	<input type="checkbox"/> X	08/12/2014	782	MAINTENANCE FEE PAYMENT	2014 \$140	5103952	PAYPORT	
13	<input type="checkbox"/> X	07/10/2014	669	LAND STATUS CHECKED			RMYERS	
14	<input type="checkbox"/> X	05/15/2014	396	TRF OF INTEREST FILED	DEPARTMENT OF LAND TR	3034342	RMYERS	RMYERS
15	<input type="checkbox"/> X	03/12/2014	501	ACCT ADV IN LEAD FILE	AMC427520-AMC427530		RMYERS	
16	<input type="checkbox"/> X	03/12/2014	484	LOCATION YEAR / MAINTENANCE FEE	2014:\$140	2988064	RMYERS	

Actions: 16

Provide me with new occurrences

Please SAVE&CONTINUE Between DELETES and NEW/CHANGE Lines

Serial-No: AMC427522

Top of Screen

**DEPARTMENT OF THE INTERIOR
BUREAU OF LAND MANAGEMENT
MINING CLAIMS**

(LIVE) Serial Register Page

Run Date/Time: 11/21/2016 09:24 AM

Page 1 of 1

01 05-10-1872;017STAT0091;30USC26,28,34
Case Type 384101: LODE CLAIM
Claim Name: GRANITE GATEWAY MINE
Commodity :
Case Disposition: ACTIVE
Required Maintenance Fee: \$155.00

Total Acres
20.660

Serial Number
AMC427522
Lead File Number
AMC427520

Name & Address	Int Rel
FOX FIRE TRUST 9601 BOTTLE CREEK LN LAS VEGAS, NV 89117-0502	CLAIMANT

Mer Twp	Rng	Sec	Quadrant	District/Field Office	County
14	0070N	0130W	029	SE LAKE HAVASU FO	LA PAZ
14	0070N	0130W	032	NE LAKE HAVASU FO	LA PAZ

Act Date	Code	Action	Action Remarks	Receipt Number
02/20/2014	403	LOCATION DATE		
03/12/2014	395	RECORDATION NOTICE RECD	1	2988064
08/31/2016	483	SMALL MINER CERT FILED	2017	
08/31/2016	480	EVID OF ASSMT FILED	2016	3649618
08/28/2015	483	SMALL MINER CERT FILED	2016	
08/18/2014	782	MAINTENANCE FEE PAYMENT	2015;\$155	3105058
08/28/2015	480	EVID OF ASSMT FILED	2015	3381232
03/12/2014	484	LOCATION YEAR / MAINTENANCE	2014;\$140	2988064
11/17/2016	113	ADDITIONAL INFO RECEIVED	CORRECTED 2017 WVR	
11/14/2016	113	ADDITIONAL INFO RECEIVED	TRUSTEE PH # & EMAIL	
10/22/2015	113	ADDITIONAL INFO RECEIVED	CORRECTED WAIVER	
07/10/2014	669	LAND STATUS CHECKED		
05/15/2014	396	TRF OF INTEREST FILED	DEPARTMENT OF LAND TR	3034342
03/12/2014	501	ACCT ADV IN LEAD FILE	AMC427520-AMC427530;	

Line Nr	Remarks
0001	11/14/2016 PH#&EMAIL INFO-THOMAS E. SHERMAN-TRUSTEE

2. Type of labor and improvements (specify what was done and give the total value for that labor and improvement to show at least \$100 for each claim). If a geological, geochemical, or geophysical survey was performed, as per 30 U.S.C. 28-1, reference the title of the report of survey, give cost and date of the survey and report, and indicate it was filed with the County Recorder:

Description of Work Performed	Value of Work Performed	Date Work Was Performed
Prospecting, Maintenance Improvements	150-	10-30-15
" " " "	200-	10-31-15
" " " "	200-	1-29-16
" " " "	200-	1-30-16

3. Name and mailing address of each person who performed the labor and improvements:

Name (please print)

Thomas Sherman
Bonita Sherman

Current Mailing Address (please print)

9601 Bottle Creek Ln NV 89117
9601 Bottle Creek Ln NV 89117

4. Name and mailing address of each person who holds and claims the subject mining claim(s) for the valuable minerals contained therein. Be sure to indicate if there is a change of address:

Name (please print)

Thomas Sherman
Bonita Sherman

Current Mailing Address (please print)

9601 Bottle Creek Ln L.V. NV 89117
9601 Bottle Creek Ln L.V. NV 89117

RECEIVED
 BLM AZ STATE OFFICE
 PHOENIX, ARIZONA
 AUG 31 P 3:12

5. The undersigned testifies that on the date of 7-20, 2014, all monuments required by law were erected upon the subject claim(s), and all notices required by law were posted on the subject claim(s) or copies thereof were in place, and at said date, each corner monument bore or contained

markings sufficient to appropriately designate the corner of the claim to which it pertains and the name of the claim(s).

I hereby certify under penalty of perjury under the laws of the State of NEVADA that the foregoing statements are true and correct:

Thomas E. Sherman
(Signature of person responsible for above statement)

Date: August 30, 2016

Title 18 U.S.C. 1001 and 43 U.S.C. 1212 make it a crime for any person knowingly and willfully to make to any department or agency of the United States any false, fictitious or fraudulent statements or representations as to any matter within its jurisdiction.


Notary Block

SUBSCRIBED AND SWORN TO before me, this 30 day of AUGUST 2016

By: THOMAS EDWARD SHERMAN
(Signature of Affiant)

Title: NOTARY PUBLIC / [Signature]

My Commission Expires: 01-15-2020



INSTRUCTIONS

1. This is an optional form that may be used to satisfy the requirements for the Bureau of Land Management (BLM) under the provisions of 43 U.S.C. § 1744 and 30 U.S.C. § 28-28d and the regulations thereunder (43 CFR part 3835). Since local and State laws may vary, you should contact your local and State agencies where the claims are located to ensure all applicable laws and requirements are satisfied.
2. The claimant(s) must fill in the date in paragraph 1 for the applicable assessment year and the county and state where the claims are located.
3. All claim names, BLM serial numbers, legal descriptions, and original county recording information must be listed for the claims pertaining to this assessment notice.
4. The claimant(s) must complete paragraph 2 listing all labor or improvements which was performed on or did benefit the subject mining claims. The value and date of the labor or improvements must also be listed. The total amount of labor or improvements can be listed, but the total expenditure must equal at least \$100 for each claim.
5. The names and current mailing addresses of the person(s) performing the labor shall be listed in paragraph 3.
6. The name and current mailing address of each owner (claimant) of the claims shall be listed in paragraph 4. The mailing address shall be the owner's address and not the address of an agent or anyone representing the claimant. Be sure to note if there has been a change of address.
7. Paragraph 5 shall be completed to show the date it was verified that all monuments required by law were properly erected, all notices were posted, and that corners were appropriately designated for all claims listed.
8. An exact legible reproduction or duplicate (other than microfilm or other electronic media) of this affidavit or another type of affidavit of assessment work that you file or will file in the county where each claim is located, must be filed with the BLM on or before December 30 of the calendar year in which the assessment year ends. For mill or tunnel sites, a separate notice of intent to hold must be filed with the BLM on or before December 30. Requirements for filing a notice of intent to hold can be found at 43 CFR 3835.33.
9. A processing fee of \$10 for each claim listed must be remitted to the BLM along with this or any other affidavit of assessment work.

PHOENIX, ARIZONA

(Continued on page 4)

(Form 3830-4, page 3)

21 3 P 31 2016 AUG 31

RECEIVED
BLM AZ STATE OFFICE

UNITED STATES
DEPARTMENT OF THE INTERIOR
BUREAU OF LAND MANAGEMENT
**MAINTENANCE FEE PAYMENT FORM FOR
LODE CLAIMS, MILL SITES, AND TUNNEL SITES**

Remitter Name: FOX FIRE TRUST
 Mailing Address: 9601 BottleCreek LN
 City, State, Zip: LAS VEGAS, NV 89117

Check here if this is a change of address.

FOR COUNTY RECORDER'S USE

No. of claims/sites 1
 x \$140 per claim/site
 Total due BLM \$ \$ 10.00

- The maintenance fee may be paid by cash, check, money order, Bureau of Land Management (BLM) Declining Deposit Account, or credit card (VISA, American Express, Discover, or MasterCard). Payments must be remitted to the BLM State Office where your claim or site is recorded and received on or before September 1. If the payment is mailed, the envelope must be postmarked by a bona fide delivery service on or before September 1 and received at the proper BLM State Office within 15 calendar days after the due date. Payments may also be made by telephone using a credit card. A complete listing of BLM State Offices with their addresses and phone numbers can be found at <http://www.blm.gov>.
- The maintenance fee for the following claim(s)/site(s) applies to the assessment year 2017.

CLAIM/SITE NAME	BLM SERIAL NO.
<u>GRANITE GATEWAY MINES</u>	<u>AMC 427522</u>

RECEIVED
 BLM AZ STATE OFFICE
 2016 AUG 31 P 3:13
 PHOENIX, ARIZONA

Use a separate sheet for additional claim/site names, serial numbers, and claimant names and addresses.

SHERMAN
9601 Bottle Creek Ln.
LAS VEGAS, NV 89117

RECEIVED
BLM AZ STATE OFFICE
2016 AUG 31 P 3 12
PHOENIX, ARIZONA

US DEPT of Interior
BUREAU of Land Management
LANDS/Recreations + Planning
ONE N. Central Ave
Phoenix, AZ 85004

ARIZONA

1 P 3 11

Mining Claims Filing Documents

**United States Department of the Interior
Bureau of Land Management**

DIV OF LANDS, MINRLS & ENERGY
ONE N CENTRAL AVE
PHOENIX, AZ 85004 -4427
Phone: 602-417-9200

Receipt

No: 3649618

Transaction #: 3753632	
Date of Transaction: 09/01/2016	
CUSTOMER:	
THOMAS E SHERMAN 9601 BOTTLE CREEK LN LAS VEGAS,NV 89117-0502 US	

LINE #	QTY	DESCRIPTION	REMARKS	UNIT PRICE	TOTAL
1	1.00	LOCATABLE MINERALS / MINING CLAIMS-NOT NEW-UNADJUD,ONE AUTH NO. ONLY / MINING CLAIM MONEY RECEIVED CASES: AMC427522/\$10.00	WAIVER 2017 - 1 / POL 2016 - 1 / MAINT FEE FORM	- n/a -	10.00
TOTAL:					\$10.00

PAYMENT INFORMATION					
1	AMOUNT:	10.00	POSTMARKED:	08/31/2016	
	TYPE:	CHECK	RECEIVED:	08/31/2016	
	CHECK NO:	5258			
	NAME:	SHERMAN, BONITA 9601 BOTTLE CREEK LN LAS VEGAS NV 89117-0502 US			

REMARKS

This receipt was generated by the automated BLM Collections and Billing System and is a paper representation of a portion of the official electronic record contained therein.

ENTERED
SEP - 6 2016
BY: 



This envelope is made from post-consumer waste. Please recycle - again.

PRIORITY ★ MAIL ★ EXPRESS™

OUR FASTEST SERVICE IN THE WORLD

WHEN USED INTERNATIONALLY,
A CUSTOMS DECLARATION
LABEL MAY BE REQUIRED.



EP13F July 2013 OD: 12.5 x 9.5



PS 10001000006

WRITE FIRMLY WITH BALL POINT PEN ON HARD SURFACE TO MAKE ALL COPIES LEGIBLE.

CUSTOMER USE ONLY

FROM: (PLEASE PRINT) *Blum, Robert* PHONE (702) *250-1601*

PAYMENT BY ACCOUNT (if applicable)

DELIVERY OPTIONS (Customer Use Only)

SIGNATURE REQUIRED Note: The mailer must check the "Signature Required" box if the mailer: 1) Requires the addressee's signature; OR 2) Purchases additional insurance; OR 3) Purchases COD service; OR 4) Purchases Return Receipt service. If the box is not checked, the Postal Service will leave the item in the addressee's mail receptacle or other secure location without attempting to obtain the addressee's signature on delivery.

Delivery Options

No Saturday Delivery (delivered next business day)

Sunday/Holiday Delivery Required (additional fee, where available*)

10:30 AM Delivery Required (additional fee, where available*)

*Refer to USPS.com or local Post Office for availability.

TO: (PLEASE PRINT) *US Dept. Interior BLM* PHONE () () ()

ONE N. Central Ave

Phoenix, AZ 85004

ZIP + 4® (U.S. ADDRESSES ONLY) *85004*

For pickup or USPS Tracking™, visit USPS.com or call 800-222-1811.

MINING CLAIM Filing Documents

COPIES ONLINE



INTERNATIONAL USE
POSTAGE LABEL HERE



ORIGIN (POSTAL SERVICE USE ONLY)

1-Day 2-Day Military DPO

PD ZIP Code *89146* Scheduled Delivery Date (MM/DD/YY) *9/11/16* Postage *22.95*

Date Accepted (MM/DD/YY) *8/31/16* Scheduled Pickup Time *8:15 AM* Insurance Fee \$ COD Fee \$

Time Accepted *9:20 AM* AM PM 10:30 AM Delivery Fee \$ Return Receipt Fee \$ Live Animal Transportation Fee \$

Weight *2* lbs. *0* oz. Flat Rate \$ Sunday/Holiday Premium Fee \$ Total Postage & Fees *22.95*

Acceptance Employee Initials *PI*

DELIVERY (POSTAL SERVICE USE ONLY)

Delivery Attempt (MM/DD/YY) Time AM PM Employee Signature

Delivery Attempt (MM/DD/YY) Time AM PM Employee Signature

3-ADDRESSEE COPY

LABEL 11-B, SEPTEMBER 2015 PSN 7590-02-000-9996




This packaging is the property of the U.S. Postal Service® and is provided solely for use in sending Priority Mail Express™ shipments. Misuse may be a violation of federal law. This packaging is not for resale. EP13F © U.S. Postal Service; July 2013; All rights reserved.

PRIORITY ★ MAIL ★ EXPRESS™



FLAT RATE ENVELOPE
ONE RATE ★ ANY WEIGHT*



PS10001000006

EP13F July 2013
OD: 12.5 x 9.5

RECEIVED
BLM AZ STATE OF
2018 AUG 31 P. 3
PHOENIX, ARIZONA



* Money Back Guarantee to U.S., select APO/FPO/DPO, and select International destinations. See DMM and IMM at pe.usps.com for complete details.

UNITED STATES
DEPARTMENT OF THE INTERIOR
BUREAU OF LAND MANAGEMENT

AMC427520

CREDIT CARD PAYMENT
For Mining Claim Maintenance Fee

THIS IS A CHANGE OF ADDRESS

TELEPHONE SUBMISSION - ACCURACY OF THE BELOW INFORMATION IS THE RESPONSIBILITY OF THE CLAIMANT/OWNER

NAME Carolyn Best
ADDRESS PO BOX 4841 ✓
CITY AZ City STATE AZ ZIP 85123 278
PHONE # 206 - 235 4620

SEND RECEIPT TO Above address
 Other (Include Name and Mailing Address):

AMC NUMBER AMC 427525 CLAIM/SITE NAME _____

Ac 782 (2017)
ENTERED AUG 25 2016
PB

1 # of Claim/Site
x 155.00 Each
\$ 155 Total Charged PER (INITIALS)

RECEIPT # 3639395

DATE STAMP

RECEIVED
BLM AZ STATE OFFICE
2016 AUG 24 P 12:07
PHOENIX, ARIZONA

***** FOR OFFICIAL USE ONLY *****
DATE _____ INITIALS _____ VERIFIED _____

**DEPARTMENT OF THE INTERIOR
BUREAU OF LAND MANAGEMENT
MINING CLAIMS
(MASS) Serial Register Page**

RunDate/Time: 08/24/16 01:06 PM

Page: 1 of 1

01 05-10-1872;017STAT0091;30USC26,28,34

Case Type 384101: LODE CLAIM

Commodity:

Claim Name: PARADISE

Case Disposition: ACTIVE

Required Maintenance Fee: \$155.00

Total Acres

20.660

Serial Number

AMC427525

Lead File Number

AMC427520

Name & Address	Int Rel
BECHT CAROLE PO BOX 4841 ARIZONA CITY, AZ 85123-2729	CLAIMANT
BECHT RICHARD PO BOX 4841 ARIZONA CITY, AZ 85123-2729	CLAIMANT
JOHNSON LINDA PO BOX 4841 ARIZONA CITY, AZ 85123-2729	CLAIMANT
JOHNSON ROY PO BOX 4841 ARIZONA CITY, AZ 85123-2729	CLAIMANT
TRUX JACQUELINE PO BOX 4841 ARIZONA CITY, AZ 85123-2729	CLAIMANT
TRUX THOMAS PO BOX 4841 ARIZONA CITY, AZ 85123-2729	CLAIMANT
<u>County/State</u> <u>District</u>	
LA PAZ County, AZ COLORADO RIVER DO	

Mer Twp	Rng	Sec	Subdivision
14	0040N	0130W	009 NE

Act Date	Code	Action Text	Action Remarks	Receipt Number
02/20/2014	403	LOCATION DATE		
03/12/2014	395	RECORDATION NOTICE RECD	1	2988064
08/10/2015	782	MAINTENANCE FEE PAYMENT	2016;\$155	3362708
08/27/2014	682	MAINTENANCE FEE/\$140	2015;\$140	3115373
03/12/2014	484	LOCATION YEAR / MAINTENAN	2014;\$140	2988064
08/29/2014	499	CURABLE MAINTENANCE FEE	2015;\$15	3117202
07/10/2014	669	LAND STATUS CHECKED		
04/03/2014	396	TRF OF INTEREST FILED	DEPARTMENT OF LAND T2	3002761
04/03/2014	396	TRF OF INTEREST FILED	DEPARTMENT OF LAND T1	3002761
04/03/2014	396	TRF OF INTEREST FILED	DEPARTMENT OF LAND T3	3002761
04/03/2014	396	TRF OF INTEREST FILED	DEPARTMENT OF LAND T5	3002761
04/03/2014	396	TRF OF INTEREST FILED	DEPARTMENT OF LAND T4	3002761
04/03/2014	396	TRF OF INTEREST FILED	DEPARTMENT OF LAND TR	3002761
03/12/2014	501	ACCT ADV IN LEAD FILE	AMC427520-AMC427530;	

Line Nr	Remarks
---------	---------

*8/25/16 Off Map
206-235-4620
9:22a - 8/29/16 - No Ans.
ps*

United States Department of the Interior
Bureau of Land Management
 DIV OF LANDS, MINRLS & ENERGY
 ONE N CENTRAL AVE
 PHOENIX, AZ 85004 -4427
 Phone: 602-417-9200

Receipt

No: 3639395

Transaction #: 3743317	
Date of Transaction: 08/24/2016	
CUSTOMER: ENTERED AUG 25 2016	
RICHARD J BECHT PO BOX 4841 ARIZONA CITY, AZ 85123-2729 US	

AC 782 (2017)

P3

LINE #	QTY	DESCRIPTION	REMARKS	UNIT PRICE	TOTAL
1	1.00	LOCATABLE MINERALS / MINING CLAIMS- NOT NEW-UNADJUD, ONE AUTH NO. ONLY / MINING CLAIM MONEY RECEIVED CASES: AMC427525/\$155.00	2017 MAINT/1	- n/a -	155.00
TOTAL:					\$155.00

PAYMENT INFORMATION			
NOTE: Items will appear on credit card statement as "Bureau of Land Mgmt CO".			
1	AMOUNT:	155.00	POSTMARKED: N/A
	TYPE:	CREDIT CARD	RECEIVED: 08/24/2016
	NAME:	BECHT, RICHARD J PO BOX 4841 ARIZONA CITY AZ 85123-2729 US	
	CARD NO:	XXXXXXXXXXXX0892	AUTH CODE: 00789B
	NAME ON CARD:	CAROLE K BECHT	
	EXPIRES:	10/2018	
	SIGNATURE:		

REMARKS

This receipt was generated by the automated BLM Collections and Billing System and is a paper representation of a portion of the official electronic record contained therein.

Customer Name Update Screen

System ID:MC

Name:

Proprietor #: Renumber To:

Category:

Address:

City:

State:

Zip:

UNDELIVERABLE

Email:

Phone:

ph #
ENTERED AUG 25 2016
LB

Customer details successfully saved for Customer Id 2361886

UNITED STATES
DEPARTMENT OF THE INTERIOR
BUREAU OF LAND MANAGEMENT

MAINTENANCE FEE WAIVER CERTIFICATION

661
AAA

427520
FORM APPROVED
OMB NO. 1004-0114
Expires: October 31, 2016

SEE INSTRUCTIONS ON PAGE 2

1. This small miner waiver is filed for the assessment year beginning on September 1, 2014 and ending on September 1, 2015.
2. The undersigned and all related parties owned ten or fewer mining claims, mill, or tunnel sites located and maintained on Federal lands in the United States of America on September 1, 2015.
3. The undersigned have performed the assessment work required by law for each mining claim listed prior to filing this waiver and understand that by filing this form, the undersigned must file an affidavit of assessment work with the Bureau of Land Management (BLM) by the December 30th following the filing of this waiver.
4. The undersigned understand that if the assessment work obligation has not yet come due under 30 U.S.C. 28 (for those claims in their first assessment year only), a notice of intent to hold reciting this condition must be recorded by the December 30th following the filing of this waiver.
5. The undersigned understand that mill and tunnel sites may also be listed on this waiver and be waived from payment of the maintenance fee, and that a notice of intent to hold for these sites is required to be filed with the BLM by the December 30th following the filing of this waiver.
6. The undersigned understand and acknowledge that pursuant to 43 U.S.C. 1212 and 18 U.S.C. 1001, the filing or recording of a false, fictitious, or fraudulent document with the BLM may result in a fine of up to \$250,000, a prison term not to exceed five years, or both.
7. The mining claims, mill or tunnel sites for which this waiver from payment of the maintenance fees is requested are:

CLAIM OR SITE NAME	BLM RECORDATION SERIAL NUMBER
1. <u>Black Springs</u>	<u>19MC 427520</u>
2.	
3.	
4.	
5.	
6.	
7.	
8.	
9.	
10.	

RECEIVED
BLM AZ STATE OFFICE
2015 SEP - 3 PD 3: 58
PHOENIX, ARIZONA

The owner(s) (claimants) of the above mining claims and sites are:

Bernard Williams
(Owner's Name - Please Print)

Bernard Williams
(Owner's Signature)

4356 PARENT RD
(Owner's Mailing Address)

Prescott Valley AZ 86364
(City) (State) (Zip Code)

(Owner's Name - Please Print)

(Owner's Signature)

(Owner's Mailing Address)

(City) (State) (Zip Code)

(Owner's Name - Please Print)

(Owner's Signature)

(Owner's Mailing Address)

(City) (State) (Zip Code)

(Owner's Name - Please Print)

(Owner's Signature)

(Owner's Mailing Address)

(City) (State) (Zip Code)

ENTERED
SEP 11 2015
BY: [Signature]

NWV
9/11/2015

(Owner's Name - Please Print)	(Owner's Signature)		
(Owner's Mailing Address)	(City)	(State)	(Zip Code)
(Owner's Name - Please Print)	(Owner's Signature)		
(Owner's Mailing Address)	(City)	(State)	(Zip Code)
(Owner's Name - Please Print)	(Owner's Signature)		
(Owner's Mailing Address)	(City)	(State)	(Zip Code)
(Owner's Name - Please Print)	(Owner's Signature)		
(Owner's Mailing Address)	(City)	(State)	(Zip Code)

18 U.S.C. 1001 and 43 U.S.C. 1212 make it a crime for any person knowingly and willfully to make to any department or agency of the United States any false, fictitious or fraudulent statements or representations as to any matter within its jurisdiction.

INSTRUCTIONS

1. This certification is made under the provisions of 43 U.S.C. § 1744 and 30 U.S.C. §28-28k and the regulations thereunder (43 CFR Part 3830).
2. The claimant(s) must fill in the dates in paragraph 1 for the beginning and ending of the assessment year for which this waiver is sought.
3. The claimant(s) must fill in the date in paragraph 2 for the beginning of the assessment year for which this waiver is sought.
4. All claim and site names and BLM serial numbers must be listed for the mining claims, mill sites, and tunnel sites for which the waiver is sought.
5. All owners of the mining claims, mill sites, and tunnel sites and their addresses must be given.
6. This waiver form must be signed by all the claimants or their designated agent, in original form. If an agent is designated, a notarized designation of agent, signed by all of the claimants with proper address given, must be submitted with this waiver.
7. This form must be filed no later than September 1st for the upcoming assessment year in the BLM State Office where the mining claims or sites are recorded, or the waiver cannot be granted by the BLM. (Example: To obtain a waiver for the assessment year 2012, which begins on September 1, 2011, you must qualify for and file for a waiver no later than September 1, 2011, in the proper BLM State Office.)
8. For all mining claims which require assessment work, you must record an affidavit of labor on or before the December 30th immediately following the filing of this waiver. For all other mining claims or sites waived, you must record a notice of intent to hold on or before the December 30th immediately following the filing of this waiver.
9. Mill and tunnel sites may also be listed on this waiver and be waived from payment of the maintenance fee. A notice of intent to hold for these sites is required to be filed by the December 30th following the filing of this waiver.

RECEIVED
 BLM STATE OFFICE
 PHOENIX, ARIZONA
 2015 SEP - 3 P 3: 59

FOR OFFICIAL USE ONLY

2. Type of labor and improvements (specify what was done and give the total value for that labor and improvement to show at least \$100 for each claim). If a geological, geochemical, or geophysical survey was performed, as per 30 U.S.C. 28-1, reference the title of the report of survey, give cost and date of the survey and report, and indicate it was filed with the County Recorder:

Description of Work Performed	Value of Work Performed	Date Work Was Performed
MOVE ROCKS ON ACCESS ROAD 1/2 mile	60 ⁰⁰	8-12-15
Rock & shovel work " " "	60 ⁰⁰	7-13-15

3. Name and mailing address of each person who performed the labor and improvements:

Name (please print)

BERNARD WILLIAMS
Michael BARNES

Current Mailing Address (please print)

4356 PARENT RD. Prescott Valley AZ
3366 " " " " "

4. Name and mailing address of each person who holds and claims the subject mining claim(s) for the valuable minerals contained therein. Be sure to indicate if there is a change of address:

Name (please print)

BERNARD WILLIAMS

Current Mailing Address (please print)

4356 PARENT RD Prescott Valley AZ

RECEIVED
 PLM AGENCY OFFICE
 2015 SEP - 3 PM 3:59
 PHOENIX, ARIZONA

5. The undersigned testifies that on the date of 8-12, 2015, all monuments required by law were erected upon the subject claim(s), and all notices required by law were posted on the subject claim(s) or copies thereof were in place, and at said date, each corner monument bore or contained

markings sufficient to appropriately designate the corner of the claim to which it pertains and the name of the claim(s).

I hereby certify under penalty of perjury under the laws of the State of AZ that the foregoing statements are true and correct:

Bernard Williams Date: 8-25-15
(Signature of person responsible for above statement)

Title 18 U.S.C. 1001 and 43 U.S.C. 1212 make it a crime for any person knowingly and willfully to make to any department or agency of the United States any false, fictitious or fraudulent statements or representations as to any matter within its jurisdiction.


Notary Block

SUBSCRIBED AND SWORN TO before me, this 28th day of August 2015

By: Bernard Williams
(Signature of Affiant)

Title: OWNER

Melissa Payne
Notary Public



My Commission Expires: Dec 22 2018

RECEIVED
BLM AZ
2015 SEP - 3 10:08
PHOENIX, ARIZONA

INSTRUCTIONS

1. This is an optional form that may be used to satisfy the requirements for the Bureau of Land Management (BLM) under the provisions of 43 U.S.C. §1744 and 30 U.S.C. §28-28d and the regulations thereunder (43 CFR part 3835). Since local and State laws may vary, you should contact your local and State agencies where the claims are located to ensure all applicable laws and requirements are satisfied.
2. The claimant(s) must fill in the date in paragraph 1 for the applicable assessment year and the county and state where the claims are located.
3. All claim names, BLM serial numbers, legal descriptions, and original county recording information must be listed for the claims pertaining to this assessment notice.
4. The claimant(s) must complete paragraph 2 listing all labor or improvements which was performed on or did benefit the subject mining claims. The value and date of the labor or improvements must also be listed. The total amount of labor or improvements can be listed, but the total expenditure must equal at least \$100 for each claim.
5. The names and current mailing addresses of the person(s) performing the labor shall be listed in paragraph 3.
6. The name and current mailing address of each owner (claimant) of the claims shall be listed in paragraph 4. The mailing address shall be the owner's address and not the address of an agent or anyone representing the claimant. Be sure to note if there has been a change of address.
7. Paragraph 5 shall be completed to show the date it was verified that all monuments required by law were properly erected, all notices were posted, and that corners were appropriately designated for all claims listed.
8. An exact legible reproduction or duplicate (other than microfilm or other electronic media) of this affidavit or another type of affidavit of assessment work that you file or will file in the county where each claim is located, must be filed with the BLM on or before December 30 of the calendar year in which the assessment year ends. For mill or tunnel sites, a separate notice of intent to hold must be filed with the BLM on or before December 30. Requirements for filing a notice of intent to hold can be found at 43 CFR 3835.33.
9. A processing fee of \$10 for each claim listed must be remitted to the BLM along with this or any other affidavit of assessment work.

NOTICES

THE PRIVACY ACT and 43 CFR 2.48(d) require that you be furnished with the following information in connection with the information requested by this form.

AUTHORITY: 30 U.S.C. §28-28d and 43 CFR part 3835 permit collection of the information requested by this form.

PRINCIPAL PURPOSE: The BLM will use the information you provide to document compliance with 43 U.S.C. 1744 and that assessment work has been completed in accordance with 30 U.S.C. § 28-28d and 43 CFR part 3835 in lieu of paying the maintenance fee for the mining claims listed on this form.

ROUTINE USES: The BLM will only disclose this information in accordance with the provisions at 43 CFR 2.56(b) and (c).

EFFECT OF NOT PROVIDING INFORMATION: Disclosure of the requested information is required by 30 U.S.C. § 28-28d and 43 CFR part 3835 for claimants qualified to perform assessment work in lieu of paying the maintenance fee. Failure to submit all the requested information or to complete this form will delay the BLM's processing of the form and may preclude the BLM's acceptance of the assessment work information, which may result in forfeiture of the mining claim(s) by the claimant.

THE PAPERWORK REDUCTION ACT requires us to inform you that:

Use of this form is optional. You must perform assessment if a waiver to pay the maintenance fee has been requested. This form is provided to help you attest that annual assessment work has been completed in lieu of paying the maintenance fee for your claim(s). Submission of the requested information is necessary to obtain or retain a benefit.

You do not have to respond to this or any other Federal agency-sponsored information collection unless it displays a valid OMB control number.

BURDEN HOURS STATEMENT: The estimated public reporting burden for this form is 30 minutes per response, including the time for reviewing instructions, gathering and maintaining data, and completing and reviewing the form. You may submit comments regarding the burden estimate or any other aspect of this form to: U.S. Department of the Interior, Bureau of Land Management (1004-0114), Bureau Information Collection Clearance Officer (WO-630), 1849 C Street, N.W., Room 2134LM, Washington, D.C. 20240.

RECEIVED
BLM AZ INFORMATION OFFICE
2015 SEP - 3 P 3: 59
PHOENIX, ARIZONA



Mr. Bernard Williams
4356 N. Parent Rd.
Prescott Vly., AZ 86314

RECEIVED

DLV

2015 SEP -3 P 3:58

PHOENIX, ARIZONA

ASO

B.I.M.

21405 N. 7th AVE

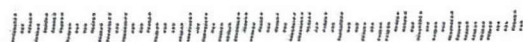
PHOENIX AZ 85027

PHOENIX AZ 852

28 AUG 2015 PM 5 L



85027282905



United States Department of the Interior
Bureau of Land Management
 LANDS/RECREATION & PLANNING
 ONE N CENTRAL AVE
 PHOENIX, AZ 85004 -2203
 Phone: 602-417-9200

Receipt

No: 3386475

Transaction #: 3484835	
Date of Transaction: 09/04/2015	
CUSTOMER:	
BERNARD WILLIAMS 4356 N PARENT RD PRESCOTT VALLEY, AZ 86314-6429 US	

LINE #	QTY	DESCRIPTION	REMARKS	UNIT PRICE	TOTAL
1	1.00	LOCATABLE MINERALS / MINING CLAIMS-NOT NEW-UNADJUD, ONE AUTH NO. ONLY / MINING CLAIM MONEY RECEIVED CASES: AMC427520/\$10.00	WAIVER - 1 2016 / POL - 1 2015	- n/a -	10.00
TOTAL:					\$10.00

PAYMENT INFORMATION					
1	AMOUNT:	10.00	POSTMARKED:	08/28/2015	
	TYPE:	CHECK	RECEIVED:	09/04/2015	
	CHECK NO:	2040			
	NAME:	WILLIAMS, BERNARD J 4356 N PARENT RD PRESCOTT VALLEY AZ 86314-6429 US			

REMARKS

This receipt was generated by the automated BLM Collections and Billing System and is a paper representation of a portion of the official electronic record contained therein.

ENTERED
 SEP 08 2015
 BY: *ll*

9/4/2015

UNITED STATES
DEPARTMENT OF THE INTERIOR
BUREAU OF LAND MANAGEMENT

559

[Handwritten Signature]
[Handwritten Initials]

427520
FORM APPROVED
OMB NO. 1004-0114
Expires: October 31, 2016

MAINTENANCE FEE WAIVER CERTIFICATION

SEE INSTRUCTIONS ON PAGE 2

- This small miner waiver is filed for the assessment year beginning on September 1, 2015 and ending on September 1, 2016
- The undersigned and all related parties owned ten or fewer mining claims, mill, or tunnel sites located and maintained on Federal lands in the United States of America on September 1, 2015.
- The undersigned have performed the assessment work required by law for each mining claim listed prior to filing this waiver and understand that by filing this form, the undersigned must file an affidavit of assessment work with the Bureau of Land Management (BLM) by the December 30th following the filing of this waiver.
- The undersigned understand that if the assessment work obligation has not yet come due under 30 U.S.C. 28 (for those claims in their first assessment year only), a notice of intent to hold reciting this condition must be recorded by the December 30th following the filing of this waiver.
- The undersigned understand that mill and tunnel sites may also be listed on this waiver and be waived from payment of the maintenance fee, and that a notice of intent to hold for these sites is required to be filed with the BLM by the December 30th following the filing of this waiver.
- The undersigned understand and acknowledge that pursuant to 43 U.S.C. 1212 and 18 U.S.C. 1001, the filing or recording of a false, fictitious, or fraudulent document with the BLM may result in a fine of up to \$250,000, a prison term not to exceed five years, or both.
- The mining claims, mill or tunnel sites for which this waiver from payment of the maintenance fees is requested are:

CLAIM OR SITE NAME	BLM RECORDATION SERIAL NUMBER
1. <u>GRANITE GATEWAY MINES</u>	<u>AMC 427522</u> ✓
2.	
3.	
4.	
5.	
6.	
7.	
8.	
9.	
10.	

RECEIVED
 BLM AZ STATE OFFICE
 2015 AUG 28 P 3:40
 PHOENIX, ARIZONA

The owner(s) (claimants) of the above mining claims and sites are:

FOX FIRE TRUST / THOMAS E. SHERMAN *[Signature]*
 (Owner's Name - Please Print) (Owner's Signature) **TRUSTEE**
9601 Bottle Creek Ln. LAS VEGAS NV. 89117
 (Owner's Mailing Address) (City) (State) (Zip Code)

FOX FIRE TRUST / BONITA J. SHERMAN *[Signature]*
 (Owner's Name - Please Print) (Owner's Signature) **TRUSTEES**
9601 Bottle Creek Ln. LAS VEGAS NV. 89117
 (Owner's Mailing Address) (City) (State) (Zip Code)

 (Owner's Name - Please Print) (Owner's Signature)

 (Owner's Mailing Address) (City) (State) (Zip Code)

 (Owner's Name - Please Print) (Owner's Signature)

 (Owner's Mailing Address) (City) (State) (Zip Code)

INTEREST
 SEP 10 2015
 BY: *[Handwritten Initials]*

RECEIVED
 BLM AZ STATE OFFICE
 2015 OCT 22 P 3:08
 PHOENIX, ARIZONA

(Owner's Name - Please Print)

(Owner's Signature)

(Owner's Mailing Address)

(City)

(State)

(Zip Code)

(Owner's Name - Please Print)

(Owner's Signature)

(Owner's Mailing Address)

(City)

(State)

(Zip Code)

(Owner's Name - Please Print)

(Owner's Signature)

(Owner's Mailing Address)

(City)

(State)

(Zip Code)

(Owner's Name - Please Print)

(Owner's Signature)

(Owner's Mailing Address)

(City)

(State)

(Zip Code)

18 U.S.C. 1001 and 43 U.S.C. 1212 make it a crime for any person knowingly and willfully to make to any department or agency of the United States any false, fictitious or fraudulent statements or representations as to any matter within its jurisdiction.

INSTRUCTIONS

1. This certification is made under the provisions of 43 U.S.C. § 1744 and 30 U.S.C. §28-28k and the regulations thereunder (43 CFR Part 3830).
2. The claimant(s) must fill in the dates in paragraph 1 for the beginning and ending of the assessment year for which this waiver is sought.
3. The claimant(s) must fill in the date in paragraph 2 for the beginning of the assessment year for which this waiver is sought.
4. All claim and site names and BLM serial numbers must be listed for the mining claims, mill sites, and tunnel sites for which the waiver is sought.
5. All owners of the mining claims, mill sites, and tunnel sites and their addresses must be given.
6. This waiver form must be signed by all the claimants or their designated agent, in original form. If an agent is designated, a notarized designation of agent, signed by all of the claimants with proper address given, must be submitted with this waiver.
7. This form must be filed no later than September 1st for the upcoming assessment year in the BLM State Office where the mining claims or sites are recorded, or the waiver cannot be granted by the BLM. (Example: To obtain a waiver for the assessment year 2012, which begins on September 1, 2011, you must qualify for and file for a waiver no later than September 1, 2011, in the proper BLM State Office.)
8. For all mining claims which require assessment work, you must record an affidavit of labor on or before the December 30th immediately following the filing of this waiver. For all other mining claims or sites waived, you must record a notice of intent to hold on or before the December 30th immediately following the filing of this waiver.
9. Mill and tunnel sites may also be listed on this waiver and be waived from payment of the maintenance fee. A notice of intent to hold for these sites is required to be filed by the December 30th following the filing of this waiver.

PHOENIX, ARIZONA
2012 OCT 25 P 3:08

RECEIVED
BLM AZ STATE OFFICE
2012 AUG 28 P 3:40
PHOENIX, ARIZONA

FOR OFFICIAL USE ONLY

1. Kennedy
9601 Boulder Creek Ln.
Las Vegas, Nevada
89117

POST OFFICE
ELM A4 STATE OFFICE

LAS VEGAS NV 890

19 OCT 2015 PM 4 L

2015 OCT 22 P 2:59

PHOENIX, ARIZONA



BLM - ARIZONA STATE OFFICE
1 NORTH CENTRAL AVE. STE. # 800
Phoenix, ARIZONA 85004

85004442700



10-17-15

To Whom it MAY Concern,

Per your request, below each signature is written the appropriate title as trustee of the Fox Fire Trust.

Enclosed also are the Certifications of Trust for The Fox Fire Trust.

I hope this will clear up any uncertainties.

Sincerely,

Thomas B. Shannon

RECEIVED
BLM AZ STATE OFFICE
2015 OCT 22 P 3:07
PHOENIX, ARIZONA

Certification of Trust for THE FOXFIRE TRUST dated September 13, 2012

Pursuant to Nevada Probate Code, this Certification of Trust is signed by all the currently acting Trustees of THE FOXFIRE TRUST dated September 13, 2012, who declare:

1. The Grantors are THOMAS E. SHERMAN, also known as THOMAS EDWARD SHERMAN, and BONITA J. SHERMAN, also known as BONITA JEAN SHERMAN. The trust is revocable by the Grantors, acting jointly and not separately.
2. The Trustees of the trust are THOMAS E. SHERMAN and BONITA J. SHERMAN. The signature of one Trustee is sufficient to exercise the powers of the Trustee.
3. The tax identification number of the trust is the Social Security number of either THOMAS E. SHERMAN or BONITA J. SHERMAN.
4. Title to assets held in the trust will be titled as:

THOMAS E. SHERMAN and BONITA J. SHERMAN,
Trustees of THE FOXFIRE TRUST dated September 13,
2012, and any amendments.
5. An alternative description will be effective to title assets in the name of the trust or to designate the trust as a beneficiary if the description includes the name of at least one initial or successor Trustee, any reference indicating that property is being held in a fiduciary capacity, and the date of the trust.
6. Excerpts from the trust document that establish the trust, designate the Trustee, and set forth the powers of the Trustee will be provided upon request. The powers of the Trustees include the power to acquire, sell, assign, convey, pledge, encumber, lease, borrow, manage, and deal with real and personal property interests.
7. The terms of the trust provide that a third party may rely upon this Certification of Trust as evidence of the existence of the trust and is specifically relieved of any obligation to inquire into the terms of this trust or the authority of my Trustee, or to see to the application that my Trustee makes of funds or other property received by my Trustee.
8. The trust has not been revoked, modified, or amended in any way that would cause the representations in this Certification of Trust to be incorrect.

Dated: September 13, 2012

Thomas E Sherman
THOMAS E. SHERMAN, Trustee

Bonita J Sherman
BONITA J. SHERMAN, Trustee

STATE OF NEVADA)
) ss.
COUNTY OF CLARK)

This instrument was acknowledged before me on September 13, 2012, by THOMAS E. SHERMAN and BONITA J. SHERMAN, as Trustees.

[Seal]



Geraldine Tomich
Notary Public
My commission expires: _____

RECEIVED
BLM AZ STATE OFFICE
2015 OCT 22 P 3:08
PHOENIX, ARIZONA

UNITED STATES
DEPARTMENT OF THE INTERIOR
BUREAU OF LAND MANAGEMENT

559

AdA

MAINTENANCE FEE WAIVER CERTIFICATION

427520
FORM APPROVED
OMB NO. 1004-0114
Expires: October 31, 2016

SEE INSTRUCTIONS ON PAGE 2

1. This small miner waiver is filed for the assessment year beginning on September 1, 2015 and ending on September 1, 2016
2. The undersigned and all related parties owned ten or fewer mining claims, mill, or tunnel sites located and maintained on Federal lands in the United States of America on September 1, 2015.
3. The undersigned have performed the assessment work required by law for each mining claim listed prior to filing this waiver and understand that by filing this form, the undersigned must file an affidavit of assessment work with the Bureau of Land Management (BLM) by the December 30th following the filing of this waiver.
4. The undersigned understand that if the assessment work obligation has not yet come due under 30 U.S.C. 28 (for those claims in their first assessment year only), a notice of intent to hold reciting this condition must be recorded by the December 30th following the filing of this waiver.
5. The undersigned understand that mill and tunnel sites may also be listed on this waiver and be waived from payment of the maintenance fee, and that a notice of intent to hold for these sites is required to be filed with the BLM by the December 30th following the filing of this waiver.
6. The undersigned understand and acknowledge that pursuant to 43 U.S.C. 1212 and 18 U.S.C. 1001, the filing or recording of a false, fictitious, or fraudulent document with the BLM may result in a fine of up to \$250,000, a prison term not to exceed five years, or both.
7. The mining claims, mill or tunnel sites for which this waiver from payment of the maintenance fees is requested are:

CLAIM OR SITE NAME	BLM RECORDATION SERIAL NUMBER
1. <u>GRANITE GATEWAY MINES</u>	<u>AMC 427522</u> ✓
2.	
3.	
4.	
5.	
6.	
7.	
8.	
9.	
10.	

RECEIVED
BLM AZ STATE OFFICE
2015 AUG 28 P 3:40
PHOENIX, ARIZONA

The owner(s) (claimants) of the above mining claims and sites are:

FOX FIRE TRUST / THOMAS E. SHERMAN *Thomas E. Sherman*
 (Owner's Name - Please Print) (Owner's Signature)
9601 Bottle Creek Ln. LAS VEGAS NV. 89117
 (Owner's Mailing Address) (City) (State) (Zip Code)

FOX FIRE TRUST / BONITA J. SHERMAN *Bonita J. Sherman*
 (Owner's Name - Please Print) (Owner's Signature)
9601 Bottle Creek Ln. LAS VEGAS NV. 89117
 (Owner's Mailing Address) (City) (State) (Zip Code)

(Owner's Name - Please Print)

(Owner's Signature)

(Owner's Mailing Address)

(City)

(State)

(Zip Code)

(Owner's Name - Please Print)

(Owner's Signature)

(Owner's Mailing Address)

(City)

(State)

(Zip Code)

ENTERED
SEP 10 2015
BY: *ee*

(Owner's Name - Please Print)	(Owner's Signature)		
(Owner's Mailing Address)	(City)	(State)	(Zip Code)
(Owner's Name - Please Print)	(Owner's Signature)		
(Owner's Mailing Address)	(City)	(State)	(Zip Code)
(Owner's Name - Please Print)	(Owner's Signature)		
(Owner's Mailing Address)	(City)	(State)	(Zip Code)
(Owner's Name - Please Print)	(Owner's Signature)		
(Owner's Mailing Address)	(City)	(State)	(Zip Code)

18 U.S.C. 1001 and 43 U.S.C. 1212 make it a crime for any person knowingly and willfully to make to any department or agency of the United States any false, fictitious or fraudulent statements or representations as to any matter within its jurisdiction.

INSTRUCTIONS

1. This certification is made under the provisions of 43 U.S.C. § 1744 and 30 U.S.C. §28-28k and the regulations thereunder (43 CFR Part 3830).
2. The claimant(s) must fill in the dates in paragraph 1 for the beginning and ending of the assessment year for which this waiver is sought.
3. The claimant(s) must fill in the date in paragraph 2 for the beginning of the assessment year for which this waiver is sought.
4. All claim and site names and BLM serial numbers must be listed for the mining claims, mill sites, and tunnel sites for which the waiver is sought.
5. All owners of the mining claims, mill sites, and tunnel sites and their addresses must be given.
6. This waiver form must be signed by all the claimants or their designated agent, in original form. If an agent is designated, a notarized designation of agent, signed by all of the claimants with proper address given, must be submitted with this waiver.
7. This form must be filed no later than September 1st for the upcoming assessment year in the BLM State Office where the mining claims or sites are recorded, or the waiver cannot be granted by the BLM. (Example: To obtain a waiver for the assessment year 2012, which begins on September 1, 2011, you must qualify for and file for a waiver no later than September 1, 2011, in the proper BLM State Office.)
8. For all mining claims which require assessment work, you must record an affidavit of labor on or before the December 30th immediately following the filing of this waiver. For all other mining claims or sites waived, you must record a notice of intent to hold on or before the December 30th immediately following the filing of this waiver.
9. Mill and tunnel sites may also be listed on this waiver and be waived from payment of the maintenance fee. A notice of intent to hold for these sites is required to be filed by the December 30th following the filing of this waiver.

RECEIVED
 BLM AZ STATE OFFICE
 PHOENIX, ARIZONA
 2015 AUG 28 P 3:40

FOR OFFICIAL USE ONLY

AFFIDAVIT OF ANNUAL ASSESSMENT WORK

427520

WHEN RECORDED, MAIL DOCUMENT TO:

NAME: Sherman

ADDRESS: 9601 Bottle Creek Ln

CITY, STATE, ZIP: LV, NV 89147

FOR COUNTY RECORDER'S USE

No. of Claims 1
x \$10/claim
Total due BLM \$ 10.00

TO ALL WHOM IT MAY CONCERN:

1. The undersigned certifies that at least \$100 per claim was expended for development, labor and improvements, or equivalent value added, as the annual assessment work for the assessment year ending September 1, 2015 for the following contiguous unpatented mining claim(s), located in the County of LAPAZ, in the State of ARIZONA.

BLM Serial No.	Name of Claim	Tp	Rg	Sec	Mer	County Recordation Book and Page No.	Date
<u>AMC 427522</u>	<u>GRANITE GATEWAY MINES</u>	<u>T-7N</u>	<u>R-13W</u>	<u>32</u>	<u>Gila Salt River</u>	<u>LA PAZ County 02039</u>	<u>6-12-15</u>

2015 AUG 28 P 3:40
 PHOENIX, ARIZONA
 CLM RECEIVED OFFICE

(Continued on page 2)

ENTERED
SEP 02 2015
BY: ee

RECEIPT # 3381232

2. Type of labor and improvements (specify what was done and give the total value for that labor and improvement to show at least \$100 for each claim). If a geological, geochemical, or geophysical survey was performed, as per 30 U.S.C. 28-1, reference the title of the report of survey, give cost and date of the survey and report, and indicate it was filed with the County Recorder:

Description of Work Performed	Value of Work Performed	Date Work Was Performed
General Prospecting Claim Maintenance Improvements	200.	11-18-14
" " " " " "	200.	11-19-14
" " " " " "	200	2-3-15

3. Name and mailing address of each person who performed the labor and improvements:

Name (please print)

Thomas Sherman
Bonita Sherman

Current Mailing Address (please print)

9601 Bottle Creek Ln. LU. NJ 89117
" " " "

4. Name and mailing address of each person who holds and claims the subject mining claim(s) for the valuable minerals contained therein. Be sure to indicate if there is a change of address:

Name (please print)

Thomas Sherman
Bonita Sherman

Current Mailing Address (please print)

9601 Bottle Creek Ln LU NJ 89117
" " " "

BLM RECEIVED OFFICE
 2015 AUG 28 P 3:40
 PHOENIX, ARIZONA

5. The undersigned testifies that on the date of July 20, 2014, all monuments required by law were erected upon the subject claim(s), and all notices required by law were posted on the subject claim(s) or copies thereof were in place, and at said date, each corner monument bore or contained

markings sufficient to appropriately designate the corner of the claim to which it pertains and the name of the claim(s).

I hereby certify under penalty of perjury under the laws of the State of NEVADA that the foregoing statements are true and correct:

Thomas B. Sherman
(Signature of person responsible for above statement)

Date: August 25, 2015

Title 18 U.S.C. 1001 and 43 U.S.C. 1212 make it a crime for any person knowingly and willfully to make to any department or agency of the United States any false, fictitious or fraudulent statements or representations as to any matter within its jurisdiction.


Notary Block

SUBSCRIBED AND SWORN TO before me, this 25th day of August 20 15

By: Chastity Thomason
(Signature of Affiant)

Title: Notary

My Commission Expires: 03/13/18



INSTRUCTIONS

1. This is an optional form that may be used to satisfy the requirements for the Bureau of Land Management (BLM) under the provisions of 43 U.S.C. §1744 and 30 U.S.C. §28-28d and the regulations thereunder (43 CFR part 3835). Since local and State laws may vary, you should contact your local and State agencies where the claims are located to ensure all applicable laws and requirements are satisfied.
2. The claimant(s) must fill in the date in paragraph 1 for the applicable assessment year and the county and state where the claims are located.
3. All claim names, BLM serial numbers, legal descriptions, and original county recording information must be listed for the claims pertaining to this assessment notice.
4. The claimant(s) must complete paragraph 2 listing all labor or improvements which was performed on or did benefit the subject mining claims. The value and date of the labor or improvements must also be listed. The total amount of labor or improvements can be listed, but the total expenditure must equal at least \$100 for each claim.
5. The names and current mailing addresses of the person(s) performing the labor shall be listed in paragraph 3.
6. The name and current mailing address of each owner (claimant) of the claims shall be listed in paragraph 4. The mailing address shall be the owner's address and not the address of an agent or anyone representing the claimant. Be sure to note if there has been a change of address.
7. Paragraph 5 shall be completed to show the date it was verified that all monuments required by law were properly erected, all notices were posted, and that corners were appropriately designated for all claims listed.
8. An exact legible reproduction or duplicate (other than microfilm or other electronic media) of this affidavit or another type of affidavit of assessment work that you file or will file in the county where each claim is located, must be filed with the BLM on or before December 30 of the calendar year in which the assessment year ends. For mill or tunnel sites, a separate notice of intent to hold must be filed with the BLM on or before December 30. Requirements for filing a notice of intent to hold can be found at 43 CFR 3835.33.
9. A processing fee of \$10 for each claim listed must be remitted to the BLM along with this or any other affidavit of assessment work.

RECEIVED
SEP 28 3:40
BLM
ARIZONA

UNITED STATES
DEPARTMENT OF THE INTERIOR
BUREAU OF LAND MANAGEMENT
**MAINTENANCE FEE PAYMENT FORM FOR
LODE CLAIMS, MILL SITES, AND TUNNEL SITES**

Remitter Name: FOX FIRE TRUST
 Mailing Address: 9601 Bottle Creek Ln.
 City, State, Zip: LAS VEGAS, NV. 89117

Check here if this is a change of address.

FOR COUNTY RECORDER'S USE

No. of claims/sites 1
 x \$140 per claim/site
 Total due BLM \$ \$10.00

- The maintenance fee may be paid by cash, check, money order, Bureau of Land Management (BLM) Declining Deposit Account, or credit card (VISA, American Express, Discover, or MasterCard). Payments must be remitted to the BLM State Office where your claim or site is recorded and received on or before September 1. If the payment is mailed, the envelope must be postmarked by a bona fide delivery service on or before September 1 and received at the proper BLM State Office within 15 calendar days after the due date. Payments may also be made by telephone using a credit card. A complete listing of BLM State Offices with their addresses and phone numbers can be found at <http://www.blm.gov>.
- The maintenance fee for the following claim(s)/site(s) applies to the assessment year 2016

CLAIM/SITE NAME	BLM SERIAL NO.
GRANITE GATEWAY MINES	AMC427522

BLM RECEIVED
 2015 AUG 28 P 3:40
 PHOENIX, ARIZONA

Use a separate sheet for additional claim/site names, serial numbers, and claimant names and addresses.

SHERMAN
9601 BottleCreek Ln.
LAS VEGAS, NV 89117

LAS VEGAS NV 890

25 AUG 2015 PM 5 L



RECEIVED
BLM AZ STATE OFFICE

BLM 2015 AUG 28 P 3:35

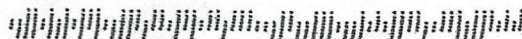
PHOENIX, ARIZONA

ARIZONA STATE OFFICE

ONE NORTH CENTRAL AVE, STE 800

Phoenix, AZ, 85004-4427

85004442700



SHERMAN
9601 BottleCreek Ln.
LAS VEGAS, NV 89127

LAS VEGAS NV 890

25 AUG 2015 PM 5 L



RECEIVED
BLM AZ STATE OFFICE

BLM 2015 AUG 28 P 3:35

PHOENIX, ARIZONA

ARIZONA State Office

ONE NORTH CENTRAL AVE, STE 800

Phoenix, AZ, 85004-4427

85004442700



SHERMAN
9601 BottleCreek Ln.
LAS VEGAS, NV 89117

LAS VEGAS NV 890

25 AUG 2015 PM 5 L



RECEIVED
BLM AZ STATE OFFICE

BLM 2015 AUG 28 P 3:35

PHOENIX, ARIZONA

ARIZONA STATE OFFICE
ONE NORTH CENTRAL AVE, STE 800
PHOENIX, AZ, 85004-4427

85004442700



United States Department of the Interior
Bureau of Land Management
LANDS/RECREATION & PLANNING
ONE N CENTRAL AVE
PHOENIX, AZ 85004 -2203
Phone: 602-417-9200

Receipt

No: 3381232

Transaction #: 3479526	
Date of Transaction: 08/31/2015	
CUSTOMER:	
THOMAS E SHERMAN 9601 BOTTLE CREEK LN LAS VEGAS,NV 89117-0502 US	

LINE #	QTY	DESCRIPTION	REMARKS	UNIT PRICE	TOTAL
1	1.00	LOCATABLE MINERALS / MINING CLAIMS-NOT NEW-UNADJUD,ONE AUTH NO. ONLY / MINING CLAIM MONEY RECEIVED CASES: AMC427522/\$10.00	WAIVER - 1 2016 / POL - 1 2015 / MAINT FEE FORM	- n/a -	10.00
TOTAL:					\$10.00

PAYMENT INFORMATION					
1	AMOUNT:	10.00	POSTMARKED:	08/25/2015	
	TYPE:	CHECK	RECEIVED:	08/28/2015	
	CHECK NO:	9890			
	NAME:	SHERMAN, THOMAS 9601 BOTTLE CREEK LN LAS VEGAS NV 89117-0502 US			

REMARKS

This receipt was generated by the automated BLM Collections and Billing System and is a paper representation of a portion of the official electronic record contained therein.

ENTERED
SEP 02 2015
BY: *ee*

559

[Handwritten Signature]

MAINTENANCE FEE WAIVER CERTIFICATION

427520
FORM APPROVED
OMB NO. 1004-0114
Expires: October 31, 2016

SEE INSTRUCTIONS ON PAGE 2

- This small miner waiver is filed for the assessment year beginning on September 1, 2015 and ending on September 1, 2016
- The undersigned and all related parties owned ten or fewer mining claims, mill, or tunnel sites located and maintained on Federal lands in the United States of America on September 1, 2015.
- The undersigned have performed the assessment work required by law for each mining claim listed prior to filing this waiver and understand that by filing this form, the undersigned must file an affidavit of assessment work with the Bureau of Land Management (BLM) by the December 30th following the filing of this waiver.
- The undersigned understand that if the assessment work obligation has not yet come due under 30 U.S.C. 28 (for those claims in their first assessment year only), a notice of intent to hold reciting this condition must be recorded by the December 30th following the filing of this waiver.
- The undersigned understand that mill and tunnel sites may also be listed on this waiver and be waived from payment of the maintenance fee, and that a notice of intent to hold for these sites is required to be filed with the BLM by the December 30th following the filing of this waiver.
- The undersigned understand and acknowledge that pursuant to 43 U.S.C. 1212 and 18 U.S.C. 1001, the filing or recording of a false, fictitious, or fraudulent document with the BLM may result in a fine of up to \$250,000, a prison term not to exceed five years, or both.
- The mining claims, mill or tunnel sites for which this waiver from payment of the maintenance fees is requested are:

CLAIM OR SITE NAME	BLM RECORDATION SERIAL NUMBER
1. <u>GRANITE GATEWAY MINES</u>	<u>AMC 427522</u> ✓
2.	
3.	
4.	
5.	
6.	
7.	
8.	
9.	
10.	

RECEIVED
 BLM AT STATE OFFICE
 2015 AUG 28 P 3:40
 PHOENIX, ARIZONA

The owner(s) (claimants) of the above mining claims and sites are:

FOX FIRE TRUST / THOMAS E. SHERMAN *[Signature]*
 (Owner's Name - Please Print) (Owner's Signature)
9601 Bottle Creek Ln. LAS VEGAS NV. 89117
 (Owner's Mailing Address) (City) (State) (Zip Code)

FOX FIRE TRUST / BONITA J. SHERMAN *[Signature]*
 (Owner's Name - Please Print) (Owner's Signature)
9601 Bottle Creek Ln. LAS VEGAS NV. 89117
 (Owner's Mailing Address) (City) (State) (Zip Code)

_____ (Owner's Name - Please Print) _____ (Owner's Signature)
 _____ (Owner's Mailing Address) _____ (City) _____ (State) _____ (Zip Code)

_____ (Owner's Name - Please Print) _____ (Owner's Signature)
 _____ (Owner's Mailing Address) _____ (City) _____ (State) _____ (Zip Code)

ENTERED
 SEP 10 2015
 BY: JK

(Owner's Name - Please Print)	(Owner's Signature)		
(Owner's Mailing Address)	(City)	(State)	(Zip Code)
(Owner's Name - Please Print)	(Owner's Signature)		
(Owner's Mailing Address)	(City)	(State)	(Zip Code)
(Owner's Name - Please Print)	(Owner's Signature)		
(Owner's Mailing Address)	(City)	(State)	(Zip Code)
(Owner's Name - Please Print)	(Owner's Signature)		
(Owner's Mailing Address)	(City)	(State)	(Zip Code)

18 U.S.C. 1001 and 43 U.S.C. 1212 make it a crime for any person knowingly and willfully to make to any department or agency of the United States any false, fictitious or fraudulent statements or representations as to any matter within its jurisdiction.

INSTRUCTIONS

1. This certification is made under the provisions of 43 U.S.C. § 1744 and 30 U.S.C. §28-28k and the regulations thereunder (43 CFR Part 3830).
2. The claimant(s) must fill in the dates in paragraph 1 for the beginning and ending of the assessment year for which this waiver is sought.
3. The claimant(s) must fill in the date in paragraph 2 for the beginning of the assessment year for which this waiver is sought.
4. All claim and site names and BLM serial numbers must be listed for the mining claims, mill sites, and tunnel sites for which the waiver is sought.
5. All owners of the mining claims, mill sites, and tunnel sites and their addresses must be given.
6. This waiver form must be signed by all the claimants or their designated agent, in original form. If an agent is designated, a notarized designation of agent, signed by all of the claimants with proper address given, must be submitted with this waiver.
7. This form must be filed no later than September 1st for the upcoming assessment year in the BLM State Office where the mining claims or sites are recorded, or the waiver cannot be granted by the BLM. (Example: To obtain a waiver for the assessment year 2012, which begins on September 1, 2011, you must qualify for and file for a waiver no later than September 1, 2011, in the proper BLM State Office.)
8. For all mining claims which require assessment work, you must record an affidavit of labor on or before the December 30th immediately following the filing of this waiver. For all other mining claims or sites waived, you must record a notice of intent to hold on or before the December 30th immediately following the filing of this waiver.
9. Mill and tunnel sites may also be listed on this waiver and be waived from payment of the maintenance fee. A notice of intent to hold for these sites is required to be filed by the December 30th following the filing of this waiver.

RECEIVED
 BLM AZ STATE OFFICE
 2011 AUG 28 P 3:40
 PHOENIX, ARIZONA

FOR OFFICIAL USE ONLY

Run Date: 09/08/15

Run Time: 09:20 AM

**DEPARTMENT OF THE INTERIOR
BUREAU OF LAND MANAGEMENT
MINING CLAIMS**

MC Maintenance Fees Paid Through the BLM Pay Portal

CBS Receipt: 3380565

Printed For Lead File # AMC427520

Agency Tracking ID: 1440773907

Assessment Year: 2016

Number of BLM Serial Nr: 1

Paid On: 08/28/2015

Total Amount Paid: \$155.00

Claim Name	BLM Serial No	Lead File No	Amount Paid
PERSHING	AMC427526	AMC427520	\$155.00

**United States Department of the Interior
Bureau of Land Management
BUSINESS & SUPPORT SVCS DIV
ONE N CENTRAL AVE SUITE 800
PHOENIX, AZ 85004 -4427
Phone: (602) 417-9200**

Receipt

No: 3380565

Transaction #: 3478848	
Date of Transaction: 08/28/2015	
CUSTOMER:	
LISA CLOPTON 3478 CATCLAW DR PMB 228 ABILENE, TX 79606 US	

LINE #	QTY	DESCRIPTION	REMARKS	UNIT PRICE	TOTAL
1	1.00	LOCATABLE MINERALS / MINING CLAIMS- NOT NEW-UNADJUD, ONE AUTH NO. ONLY / MINING CLAIM MONEY RECEIVED CASES: AMC427526/\$155.00		- n/a -	155.00
TOTAL:					\$155.00

PAYMENT INFORMATION					
NOTE: Items will appear on credit card statement as "BLM O Mining Claim".					
1	AMOUNT:	155.00	POSTMARKED:	N/A	
	TYPE:	CREDIT CARD	RECEIVED:	08/28/2015	
	NAME:	LISA CLOPTON 3478 CATCLAW DR PMB 228 ABILENE TX 79606 US			
	CARD NO:	XXXXXXXXXXXX7147	AUTH CODE:	045910	
	NAME ON CARD:	LISA CLOPTON			
	EXPIRES:	08/2018			
	SIGNATURE:				

REMARKS	

This receipt was generated by the automated BLM Collections and Billing System and is a paper representation of a portion of the official electronic record contained therein.

427520

UNITED STATES
DEPARTMENT OF THE INTERIOR
BUREAU OF LAND MANAGEMENT

CREDIT CARD PAYMENT
For Mining Claim Maintenance Fee

THIS IS A CHANGE OF ADDRESS

TELEPHONE SUBMISSION - ACCURACY OF THE BELOW INFORMATION IS THE RESPONSIBILITY OF THE CLAIMANT/OWNER

NAME RICHARD J & CAROL BECHT
ADDRESS PO BOX 4841
CITY ARIZONA CITY STATE AZ ZIP 85123
PHONE # 206 - 235 4620

SEND RECEIPT TO Above address
 Other (Include Name and Mailing Address):

AMC NUMBER
AMC 427525

CLAIM/SITE NAME
PARADICE (LODE)

1 # of Claim/Site
x 155.00 Each
\$ 155 Total Charged _____ (INITIALS)

RECEIPT # 3362708

DATE STAMP

ENTERED
AUG 13 2015
BY: RIPAN

RECEIVED
BLM AZ STATE OFFICE
PHOENIX, ARIZONA
2015 AUG 10 A 9:22

***** FOR OFFICIAL USE ONLY *****
DATE 8/10/15 INITIALS REC VERIFIED _____

receipt sent

United States Department of the Interior
Bureau of Land Management
 LANDS/RECREATION & PLANNING
 ONE N CENTRAL AVE
 PHOENIX, AZ 85004 -2203
 Phone: 602-417-9200

Receipt

No: 3362708

Transaction #: 3460716	
Date of Transaction: 08/10/2015	
CUSTOMER:	
RICHARD J BECHT PO BOX 4841 ARIZONA CITY, AZ 85123-2729 US	

LINE #	QTY	DESCRIPTION	REMARKS	UNIT PRICE	TOTAL
1	1.00	LOCATABLE MINERALS / MINING CLAIMS-NOT NEW-UNADJUD, ONE AUTH NO. ONLY / MINING CLAIM MONEY RECEIVED CASES: AMC427525/\$155.00	2016 MAINT/1	- n/a -	155.00
TOTAL:					\$155.00

PAYMENT INFORMATION					
NOTE: Items will appear on credit card statement as "Bureau of Land Mgmt CO".					
1	AMOUNT:	155.00	POSTMARKED:	N/A	
	TYPE:	CREDIT CARD	RECEIVED:	08/10/2015	
	NAME:	BECHT, RICHARD J PO BOX 4841 ARIZONA CITY AZ 85123-2729 US			
	CARD NO:	XXXXXXXXXXXX5983	AUTH CODE:	528803	
	NAME ON CARD:	RICHARD J BECHT			
	EXPIRES:	10/2016			
	SIGNATURE:				

REMARKS

This receipt was generated by the automated BLM Collections and Billing System and is a paper representation of a portion of the official electronic record contained therein.

ENTERED
 AUG 13 2015
 BY: *R. Smith*

UNITED STATES
DEPARTMENT OF THE INTERIOR
BUREAU OF LAND MANAGEMENT

1707

MAINTENANCE FEE WAIVER CERTIFICATION

AAA

FORM APPROVED
OMB NO. 1004-0114
Expires: October 31, 2016

427520

SEE INSTRUCTIONS ON PAGE 2

1. This small miner waiver is filed for the assessment year beginning on September 1, 2014 and ending on September 1, 2015
2. The undersigned and all related parties owned ten or fewer mining claims, mill, or tunnel sites located and maintained on Federal lands in the United States of America on September 1, 2014
3. The undersigned have performed the assessment work required by law for each mining claim listed prior to filing this waiver and understand that by filing this form, the undersigned must file an affidavit of assessment work with the Bureau of Land Management (BLM) by the December 30th following the filing of this waiver.
4. The undersigned understand that if the assessment work obligation has not yet come due under 30 U.S.C. 28 (for those claims in their first assessment year only), a notice of intent to hold reciting this condition must be recorded by the December 30th following the filing of this waiver.
5. The undersigned understand that mill and tunnel sites may also be listed on this waiver and be waived from payment of the maintenance fee, and that a notice of intent to hold for these sites is required to be filed with the BLM by the December 30th following the filing of this waiver.
6. The undersigned understand and acknowledge that pursuant to 43 U.S.C. 1212 and 18 U.S.C. 1001, the filing or recording of a false, fictitious, or fraudulent document with the BLM may result in a fine of up to \$250,000, a prison term not to exceed five years, or both.
7. The mining claims, mill or tunnel sites for which this waiver from payment of the maintenance fees is requested are:

CLAIM OR SITE NAME	BLM RECORDATION SERIAL NUMBER
1. Black Springs	✓ A m c # 427520
2.	
3.	
4.	
5.	
6.	
7.	
8.	
9.	
10.	

RECEIVED
BLM, AZ STATE OFFICE
2014 SEP -9 P 1:43
PHOENIX, AZ
TIMELY FILED

The owner(s) (claimants) of the above mining claims and sites are:

BERNARD WILLIAMS
(Owner's Name - Please Print)

Bernard Williams
(Owner's Signature)

4356 PARENT RD
(Owner's Mailing Address)

PRESCOTT VALLEY
(City) AZ 86314
(State) (Zip Code)

(Owner's Name - Please Print)

(Owner's Signature)

(Owner's Mailing Address)

(City) (State) (Zip Code)

(Owner's Name - Please Print)

(Owner's Signature)

(Owner's Mailing Address)

(City) (State) (Zip Code)

(Owner's Name - Please Print)

(Owner's Signature)

(Owner's Mailing Address)

(City) (State) (Zip Code)

INTERED
SEP 22 2014
BY: *[Signature]*

NALV
RS 9-22-14
(City)

(Owner's Name - Please Print)	(Owner's Signature)
(Owner's Mailing Address)	(City) (State) (Zip Code)
(Owner's Name - Please Print)	(Owner's Signature)
(Owner's Mailing Address)	(City) (State) (Zip Code)
(Owner's Name - Please Print)	(Owner's Signature)
(Owner's Mailing Address)	(City) (State) (Zip Code)
(Owner's Name - Please Print)	(Owner's Signature)
(Owner's Mailing Address)	(City) (State) (Zip Code)

18 U.S.C. 1001 and 43 U.S.C. 1212 make it a crime for any person knowingly and willfully to make to any department or agency of the United States any false, fictitious or fraudulent statements or representations as to any matter within its jurisdiction.

INSTRUCTIONS

1. This certification is made under the provisions of 43 U.S.C. § 1744 and 30 U.S.C. §28-28k and the regulations thereunder (43 CFR Part 3830).
2. The claimant(s) must fill in the dates in paragraph 1 for the beginning and ending of the assessment year for which this waiver is sought.
3. The claimant(s) must fill in the date in paragraph 2 for the beginning of the assessment year for which this waiver is sought.
4. All claim and site names and BLM serial numbers must be listed for the mining claims, mill sites, and tunnel sites for which the waiver is sought.
5. All owners of the mining claims, mill sites, and tunnel sites and their addresses must be given.
6. This waiver form must be signed by all the claimants or their designated agent, in original form. If an agent is designated, a notarized designation of agent, signed by all of the claimants with proper address given, must be submitted with this waiver.
7. This form must be filed no later than September 1st for the upcoming assessment year in the BLM State Office where the mining claims or sites are recorded, or the waiver cannot be granted by the BLM. (Example: To obtain a waiver for the assessment year 2012, which begins on September 1, 2011, you must qualify for and file for a waiver no later than September 1, 2011, in the proper BLM State Office.)
8. For all mining claims which require assessment work, you must record an affidavit of labor on or before the December 30th immediately following the filing of this waiver. For all other mining claims or sites waived, you must record a notice of intent to hold on or before the December 30th immediately following the filing of this waiver.
9. Mill and tunnel sites may also be listed on this waiver and be waived from payment of the maintenance fee. A notice of intent to hold for these sites is required to be filed by the December 30th following the filing of this waiver.

TIMELY FILED

PHOENIX, AZ
 FOR OFFICIAL USE ONLY
 2014 SEP -9 P 1:43
 RECEIVED
 B.L.M. AZ STATE OFFICE

Amc 427520

RECEIVED
PHOENIX DISTRICT OFFICE
2014 AUG 26 PM 12:22
BUREAU OF LAND MANAGEMENT
PHOENIX, AZ

NOTICE OF INTENTION TO HOLD MINING CLAIMS/SITES

When Recorded Return Document to:

Check here if this is a change of address.

Telephone: _____

E-mail Address _____

RECEIVED
BLM, AZ STATE OFFICE
2014 SEP -9 P 1:43
PHOENIX, AZ
BLM
Date
Stamp

I (We) intend to hold the claims(s) and/or site(s) listed below for the calendar year 20 15 and I (We) have filed or will file a Notice of Intent to Hold in the county where the claim (s) is located.

Reason for filing a Notice of Intent to Hold instead of an assessment work filing (check one):

- Maintenance fee was paid to maintain claim(s) during this assessment year.
- Mill or tunnel sites.
- Claim(s) was located during the current assessment year.
- BLM has deferred assessment work (attach copy of decision granting deferment, or pending petition for deferment including date petition was filed.)

Line No.	AMC NUMBER	CLAIM/SITE NAME	COUNTY RECORDER DATA (If available)	TWP	RNG	SEC
1	427520	BLACK SPRINGS				
2						
3						
4						
5						
6						
7						
8						
9						
10						

ENTERED
SEP 12 2014
BY: RAM

NOTICE OF INTENTION TO HOLD MINING CLAIMS/SITES
page 2

BLM
Date
Stamp

2014 SEP - 9 P 1:43
PHOENIX, AZ

RECEIVED
BLM, AZ STATE OFFICE

1. State of Arizona, County of LA PAZ

2. I (Name) BERNARD WILLIAMS

3. Reside at (Address) 4356 PARENT RD

City Prescott Valley County MAV State AZ Zip 86314 being duly sworn, depose and say that I am a citizen of the United States, more than eighteen years of age, that all of the facts set forth in this notice, subject to the provisions and penalties of 18 U.S.C. 1001 pertaining to the filing of false, fictitious, or fraudulent statements with the United States, are true and correct according to the best of my knowledge, information and belief.

4. Owner's name and address (if not shown in Items 1-3 above).

5. Dated: 8-24-14 Signature: Bernard Williams

Bureau of Land Management
Arizona State Office
www.az.blm.gov

No. of Claims: 1 x \$10 = \$10.00
Check No: 2022 Init. AW
Receipt No.: 3126897
For BLM Use Only

Form: MCF110
Revised Jan. 2006
Page 2 of 2

UNITED STATES
DEPARTMENT OF THE INTERIOR
BUREAU OF LAND MANAGEMENT

COLLECTION TRANSMITTAL

TO:
BUSINESS & SUPPORT SVCS DIV (LLAZ950000)
ONE N CENTRAL AVE SUITE 800
PHOENIX AZ 85004 - 4427
(602)417-9200

FROM:
PHOENIX DISTRICT OFFICE (LLAZP01000)
21605 N. 7TH AVENUE
PHOENIX AZ 85027 - 0000
(623)580-5500


CHECKS

REMITTER	CHECK NUMBER	AMOUNT
WILLIAMS, BERNARD	2022	10.00

REMARKS
SENT TO ASO MINING CLAIM

08/26/2014
(Date)

DEBORAH E MORRELL
(Signed)




PHOENIX, AZ

2014 SEP -9 P 1:43

RECEIVED
B.L.M. AZ STATE OFFICE

United States Department of the Interior
Bureau of Land Management
 LANDS/RECREATION & PLANNING
 ONE N CENTRAL AVE
 PHOENIX, AZ 85004 -2203
 Phone: 602-417-9200



No: 3126897

Transaction #: 3218839	
Date of Transaction: 09/10/2014	
CUSTOMER:	
BERNARD WILLIAMS 4356 N PARENT RD PRESCOTT VALLEY, AZ 86314-6429 US	

LINE #	QTY	DESCRIPTION	REMARKS	UNIT PRICE	TOTAL
1	1.00	LOCATABLE MINERALS / MINING CLAIMS-NOT NEW-UNADJUD, ONE AUTH NO. ONLY / MINING CLAIM MONEY RECEIVED CASES: AMC427520/\$10.00	MAINT FEE WAIVER (1) 2015 / NOI (1) 2014	- n/a -	10.00
TOTAL:					\$10.00

PAYMENT INFORMATION					
1	AMOUNT:	10.00	POSTMARKED:	08/28/2014	
	TYPE:	CHECK	RECEIVED:	09/09/2014	
	CHECK NO:	2022			
	NAME:	WILLIAMS, BERNARD J 4356 N PARENT RD PRESCOTT VALLEY AZ 86314-6429 US			

REMARKS	
PLEASE NOTE THAT ALL DOCUMENTATION REGARDING ANNUAL FEES FOR MINING CLAIMS MUST BE MAILED TO BLM - ARIZONA STATE OFFICE AT THE ADDRESS ABOVE.	


This receipt was generated by the automated BLM Collections and Billing System and is a paper representation of a portion of the official electronic record contained therein.



Mr. Bernard Williams
4356 N Parent Rd
Prescott Vly, AZ 86314

PHOENIX AZ 852

25 AUG 2014 PM 3 L



B.L.M.
21605 No. 7th AVE
Phoenix AZ.
85027

PHOENIX, AZ

2014 SEP - 9 P 1:43

RECEIVED
B.L.M. AZ STATE OFFICE

85027292905





Express

fedex.com 1.800.GoFedEx 1.800.463.3339



FedEx carbon-neutral envelope shipping

RECEIVED B.L.M. AZ STATE OFFICE

2014 SEP -9 P 1:43

PHOENIX, AZ

TIMELY FILED




FedEx TRK# 8034 0720 8530 0215

THU - 28 AUG 10:30A MORNING 2DAY

98 ZSYA

85004 AZ-US PHX



ID 399350 26AUG14 LUFA 522C1/ECF2/65DD

FedEx Express Package US Airbill Tracking Number **8034 0720 8530** Form ID No. **0215**

1 From
 Date: 8-27-14
 Sender's Name: [Redacted] Phone: 623-580-5500
 Company: BUREAU OF LAND MANAGEMENT
 Address: 21405 N 7TH AVE
 City: PHOENIX State: AZ ZIP: 85027-2929

2 Your Internal Billing Reference

3 To
 Recipient's Name: Annabelle Houston Phone: 602-4179300
 Company: BCM
 Address: One North Central Ave
 Address: Suite 800
 City: Phoenix State: AZ ZIP: 85004-4407

HOLD Weekday
 FedEx location address REQUIRED. NOT available for FedEx First Overnight.

HOLD Saturday
 FedEx location address REQUIRED. Available ONLY for FedEx Priority Overnight and FedEx 2Day to select locations.

4 Express Package Service *To most locations. NOTE: Service order has changed. Please select carefully. Packages up to 150 lbs. For packages over 100 lbs., use the FedEx Express Freight US Airbill.

Next Business Day

FedEx First Overnight
 First business morning. Delivery to select locations. Friday shipments will be delivered on Monday unless SATURDAY Delivery is selected.

FedEx Priority Overnight
 First business morning. Friday shipments will be delivered on Monday unless SATURDAY Delivery is selected.

FedEx Standard Overnight
 First business morning. Saturday Delivery NOT available.

2 or 3 Business Days

FedEx 2Day A.M.
 Second business morning. Saturday Delivery NOT available.

FedEx 2Day
 Second business afternoon. Thursday shipments will be delivered on Monday unless SATURDAY Delivery is selected.

FedEx Express Saver
 Third business day. Saturday Delivery NOT available.

5 Packaging *Declared value limit \$500.

FedEx Envelope* FedEx Pak* FedEx Box FedEx Tube Other

6 Special Handling and Delivery Signature Options

SATURDAY Delivery
 NOT available for FedEx Standard Overnight, FedEx 2Day A.M., or FedEx Express Saver.

No Signature Required
 Package may be left without obtaining a signature for delivery.

Direct Signature
 Someone at recipient's address may sign for delivery. Resigns.

Indirect Signature
 If this option is available at recipient's address, someone at a neighboring address may sign for delivery. For residential deliveries only. Resigns.

Does this shipment contain dangerous goods?
 One box must be checked.

No Yes
 Shipper's Declaration required.

Dry Ice
 Dry Ice, 8 UN 1845 kg

Cargo Aircraft Only

7 Payment Bill to:

Enter FedEx Acct. No. or Credit Card No. below.

Sender's Acct. No. or Station Recipient Third Party Credit Card Cash/Check

Total Packages Total Weight



8034 0720 8530

0109688709

*Our liability is limited to US\$100 unless you declare a higher value. See the current FedEx Service Guide for details.



Rev. 02/12 • Part 180734 • © 1994-2012 FedEx • PRINTED IN U.S.A. 503

fedex.com 1.800.GoFedEx 1.800.463.3339

UNITED STATES
DEPARTMENT OF THE INTERIOR
BUREAU OF LAND MANAGEMENT
**MAINTENANCE FEE PAYMENT FORM FOR
LODE CLAIMS, MILL SITES, AND TUNNEL SITES**

AMC 427520

Remitter Name: Richard J. + Carole K. Becht
 Mailing Address: P.O. Box 4841
 City, State, Zip: Arizona City, AZ 85123

Check here if this is a change of address.

FOR COUNTY RECORDER'S USE

No. of claims/sites 1
 x \$140 per claim/site
 Total due BLM \$ 140.00

- The maintenance fee may be paid by cash, check, money order, Bureau of Land Management (BLM) Declining Deposit Account, or credit card (VISA, American Express, Discover, or MasterCard). Payments must be remitted to the BLM State Office where your claim or site is recorded and received on or before September 1. If the payment is mailed, the envelope must be postmarked by a bona fide delivery service on or before September 1 and received at the proper BLM State Office within 15 calendar days after the due date. Payments may also be made by telephone using a credit card. A complete listing of BLM State Offices with their addresses and phone numbers can be found at <http://www.blm.gov>.
- The maintenance fee for the following claim(s)/site(s) applies to the assessment year _____.

CLAIM/SITE NAME	BLM SERIAL NO.
<u>paradise lode mine</u>	<u>? AMC 427525</u>
	PHOENIX, ARIZONA
	2014 AUG 27 P 2:21
	BLM AT STATE OFFICE
	RECEIVED

ENTERED
 AC 682
 SEP 02 2014
 BY: FB

Use a separate sheet for additional claim/site names, serial numbers, and claimant names and addresses.

Copy of recorded deed
 (Continued on page 2)

RECEIPT # 3115373

Jacqueline Trux, Richard Becht, Carole Becht
P.O. Box 4841
Arizona City, AZ 85123

FOR RECORDER'S USE

UNPATENTED MINING CLAIM QUITCLAIM DEED

NOTICE IS HEREBY GIVEN that Department of Land Transfer Information, Inc., a Wyoming Corporation whose current mailing address is 942 Calle Amanecer, Suite B, San Clemente, CA 92673 (collectively, "GRANTOR"), in consideration of money received and other good and valuable consideration, do hereby remise, release and forever quitclaim to;

Roy Johnson, Linda Johnson, Thomas Trux,, Jacqueline Trux, Richard Becht, and Carole Becht, whose mailing address is P.O. Box 4841 Arizona City, AZ 85123 (collectively, "Grantee"), all rights, title and interest of Grantor, in and to the following mining claim; The **PARADISE** lode mining claim, **AMC427525**.

The general course of this claim is North and South and it is situated in the Gila Salt River Meridian, La Paz County, Arizona.

This claim is 600 feet in length and 1,500 feet in width. This claim runs from the location monument on which this location notice is posted approximately 1,200 feet in a Northerly direction to the North end line and approximately 300 feet in a Southerly direction to the South end line.

This claim is marked by four (4) monuments, one at each corner of the claim. Additionally, there are two (2) end-line markers on each side of the center of the claim. All markers are 4" x 4" wooden posts that are buried 1.5' in the ground and protrude 4.5' above the ground embossed with the name of the claim and its location in relation to the claim.

The location monument on which this notice is posted is situated within Section 9, Township 4N, Range 13W, Gila Salt River Meridian, La Paz County Arizona and this claim encompasses portions of the following quarter section (s), Township (s) and Range (s); W 1/2 of NW 1/4 of NE 1/4 and SW 1/4 of NE 1/4 of Section 9, T4N, R13W, Gila Salt River Meridian, La Paz County Arizona.

The locality of this claim with reference to some natural object or permanent monument and additional information (if any) concerning its locality are as follows: NW corner of this claim is the NW corner of NW 1/4 of NE 1/4 of Section 9, T4N, R13W.

IN WITNESS WHEREOF, this Mining Claim Quitclaim Deed is executed on March 28, 2014:

DEPARTMENT OF LAND TRANSFER INFORMATION, INC.

Steven L. Cyros, President
Authorized Officer for DEPARTMENT OF LAND TRANSFER INFORMATION, INC.

RECEIVED
BLM AZ STATE OFFICE
2014 APR - 3 P 3:12
PHOENIX, ARIZONA
BLM
Date
Stamp

RECEIVED
BLM AZ STATE OFFICE
2014 AUG 27 P 2:21
PHOENIX, ARIZONA

STATE OF CALIFORNIA
COUNTY OF ORANGE, SS:

I, Brad Meindertoma, a Notary Public in and for said County and State, hereby certify that Steven L. Cyros, personally appeared before me this day and acknowledged execution of the foregoing as his/her free and voluntary act and deed.

WITNESS my hand and notarial seal this 28 day of March, 2014

Notary Public



Richard Becht
P.O. Box 4841
Arizona City, AZ 85123



Bureau of Land Mgmt
1 N. Central Ave #800
Phoenix, AZ 85004

RECEIVED
BLM AZ STATE OFFICE
2014 AUG 21 P 2:21
PHOENIX, ARIZONA

United States Department of the Interior
Bureau of Land Management
 LANDS/RECREATION & PLANNING
 ONE N CENTRAL AVE
 PHOENIX, AZ 85004 -2203
 Phone: 602-417-9200

Receipt

No: 3115373

Transaction #: 3207116		ENTERED INTO COMPUTER
Date of Transaction: 08/28/2014		
CUSTOMER:		SEP - 2 2014 <i>pb</i>
RICHARD J BECHT PO BOX 4841 ARIZONA CITY, AZ 85123-2729 US		

LINE #	QTY	DESCRIPTION	REMARKS	UNIT PRICE	TOTAL
1	1.00	LOCATABLE MINERALS / MINING CLAIMS- NOT NEW-UNADJUD, ONE AUTH NO. ONLY / MINING CLAIM MONEY RECEIVED CASES: AMC427525/\$140.00	MAINT FEE PYMNT (1) 2015	- n/a -	140.00
TOTAL:					\$140.00

PAYMENT INFORMATION					
1	AMOUNT:	140.00	POSTMARKED:	08/25/2014	
	TYPE:	CHECK	RECEIVED:	08/27/2014	
	CHECK NO:	121			
	NAME:	BECHT, RICHARD JOHN PO BOX 4841 ARIZONA CITY AZ 85123-2729 US			

REMARKS
<i>Additional \$15.00 pm 7 pd on 8/29/14; Receipt # 3117202. pb</i>

This receipt was generated by the automated BLM Collections and Billing System and is a paper representation of a portion of the official electronic record contained therein.

UNITED STATES
DEPARTMENT OF THE INTERIOR
BUREAU OF LAND MANAGEMENT
**MAINTENANCE FEE PAYMENT FORM
FOR PLACER MINING CLAIMS**

AMC 427520

Remitter Name: Richard & Carole Becht

Mailing Address: P.O. BOX 4841

City, State, Zip: Arizona City AZ 85123

Check here if this is a change of address.

FOR COUNTY RECORDER'S USE

No. of claims 1
Total due BLM \$ 15.00

- The maintenance fee may be paid by cash, check, money order, Bureau of Land Management (BLM) Declining Deposit Account, or credit card (VISA, American Express, Discover, or MasterCard). Payments must be remitted to the BLM State Office where your claim or site is recorded and received on or before September 1. If the payment is mailed, the envelope must be postmarked by a bona fide delivery service on or before September 1 and received at the proper BLM State Office within 15 calendar days after the due date. Payments may also be made by telephone using a credit card. A complete listing of BLM State Offices with their addresses and phone numbers can be found at <http://www.blm.gov>.
- The maintenance fee for the following claim(s) applies to the assessment year 2015.

CLAIM NAME	BLM SERIAL NO.	ACRES IN CLAIM	PAYMENT DUE TO THE BLM (See Instructions on Page 2)
Paradise Load Mine	AMC427525	20	15.00 (sup payment)

ENTERED

AC 499

SEP 03 2014

AS

RECEIVED
 BLM AZ STATE OFFICE
 PHOENIX, ARIZONA
 2014 AUG 29 A 11:00

Use a separate sheet for additional claim names, serial numbers, and claimant names and addresses.

3117202

United States Department of the Interior
Bureau of Land Management
 LANDS/RECREATION & PLANNING
 ONE N CENTRAL AVE
 PHOENIX, AZ 85004 -2203
 Phone: 602-417-9200

Receipt

No: 3117202

Transaction #: 3208973	ENTERED INTO COMPUTER
Date of Transaction: 08/29/2014	
CUSTOMER: SEP - 3 2014 /B	
RICHARD J BECHT PO BOX 4841 ARIZONA CITY, AZ 85123-2729 US	

LINE #	QTY	DESCRIPTION	REMARKS	UNIT PRICE	TOTAL
1	1.00	LOCATABLE MINERALS / MINING CLAIMS- NOT NEW-UNADJUD, ONE AUTH NO. ONLY / MINING CLAIM MONEY RECEIVED CASES: AMC427525/\$15.00	ADDITINAL MAINT FEES	- n/a -	15.00
TOTAL:					\$15.00

PAYMENT INFORMATION			
NOTE: Items will appear on credit card statement as "Bureau of Land Mgmt CO".			
1	AMOUNT:	15.00	POSTMARKED: N/A
	TYPE:	CREDIT CARD	RECEIVED: 08/29/2014
	NAME:	BECHT, RICHARD J PO BOX 4841 ARIZONA CITY AZ 85123-2729 US	
	CARD NO:	XXXXXXXXXXXX0560	AUTH CODE: 013543
	NAME ON CARD:	CAROL K BECHT	
	EXPIRES:	10/2016	
	SIGNATURE:		

REMARKS
<i>BK</i>

This receipt was generated by the automated BLM Collections and Billing System and is a paper representation of a portion of the official electronic record contained therein.

U.S. DEPARTMENT OF THE INTERIOR
BUREAU OF LAND MANAGEMENT



Mining Claims

Last modified: 09/03/2014 12:01:09

Status: Last Assmt Yr:

Serial Number

Case Header Details

Case Type	Claim Name	Commodity	Lead File Nr	Case Acres	Curr Mnt Fee	Military Waiver	Leave Military	Military Expiration
384101	PARADISE		AMC427520	20.660	\$155.00			

Owner Details

Search Criteria: Search Column:

	Proprietor Name(LFI)	Int Rel	Address	Address2	City	State	Zip
1	TRUX JACQUELINE	58	PO BOX 4841		ARIZONA CITY	AZ	851232729
2	TRUX THOMAS	58	PO BOX 4841		ARIZONA CITY	AZ	851232729
3	JOHNSON ROY	58	PO BOX 4841		ARIZONA CITY	AZ	851232729
4	JOHNSON LINDA	58	PO BOX 4841		ARIZONA CITY	AZ	851232729
5	BECHT RICHARD	58	PO BOX 4841		ARIZONA CITY	AZ	851232729

Customers: 6

Land Description Details

Meridian: Township: Range: Section: Search Column:

Meridian	Twp	Range	Sec	NE	NW	SW	SE	Geo St	County	Office	SMA
14	0040N	0130W	009	X				AZ	LA PAZ	LAKE HAVASU FO	BUREAU OF LAND MGMT

Locations:

Action Details

Search Criteria: Search Column:

	Date (mm/dd/yyyy)	Code	Action Taken	Action Remarks	Receipt Nr
1	02/20/2014	403	LOCATION DATE		
2	03/12/2014	395	RECORDATION NOTICE RECD	1	2988064
3	08/29/2014	499	CURABLE MAINTENANCE FEE	2015;\$15	3117202 ✓
4	08/29/2014	392	MONIES RECEIVED	\$15.00;1	3117202
5	08/27/2014	682	MAINTENANCE FEE/\$140	2015;\$140	3115373 ✓
6	07/10/2014	669	LAND STATUS CHECKED		
7	04/03/2014	396	TRF OF INTEREST FILED	DEPARTMENT OF LAND TR	3002761

Actions: 14

Remarks

Search Criteria: Search Column:

Line #	Remarks
---	No Data Found

Remarks: 0

Top of Screen

427520

**DEPARTMENT OF THE INTERIOR
BUREAU OF LAND MANAGEMENT
MINING CLAIMS**

MC Maintenance Fees Paid Through the BLM Pay Portal

CBS Receipt: 3105058

Agency Tracking ID: 309415495

Assessment Year: 2015

Paid On : 08/18/2014

Number of BLM Serial Nr: 1

Total Amount Paid: \$155.00

Claim Name	BLM Serial No	Lead File No	Case Type	Amount Paid
GRANITE GATEWAY MINE	AMC427522	AMC427520	384101	\$155.00

United States Department of the Interior
Bureau of Land Management
 BUSINESS & SUPPORT SVCS DIV
 ONE N CENTRAL AVE SUITE 800
 PHOENIX, AZ 85004 -4427
 Phone: (602) 417-9200

Receipt

No: 3105058

Transaction #: 3196665	
Date of Transaction: 08/18/2014	
CUSTOMER:	
THOMAS E SHERMAN 9601 BOTTLE CREEK LN. LAS VEGAS,NV 89117	

LINE #	QTY	DESCRIPTION	REMARKS	UNIT PRICE	TOTAL
1	1.00	LOCATABLE MINERALS / MINING CLAIMS- NOT NEW-UNADJUD,ONE AUTH NO. ONLY / MINING CLAIM MONEY RECEIVED CASES: AMC427522/\$155.00		- n/a -	155.00
TOTAL:					\$155.00

PAYMENT INFORMATION			
NOTE: Items will appear on credit card statement as "BLM O Mining Claim".			
1	AMOUNT:	155.00	POSTMARKED: N/A
	TYPE:	CREDIT CARD	RECEIVED: 08/18/2014
	NAME:	THOMAS E SHERMAN 9601 BOTTLE CREEK LN. LAS VEGAS NV 89117	
	CARD NO:	XXXXXXXXXXXX4003	AUTH CODE: 252983
	NAME ON CARD:	THOMAS E SHERMAN	
	EXPIRES:	09/2014	
	SIGNATURE:		

REMARKS	

This receipt was generated by the automated BLM Collections and Billing System and is a paper representation of a portion of the official electronic record contained therein.

NOTICE!!

These documents have been scanned!

Do not place un-scanned documents beneath this notice!

Do not remove this notice from this file!

GPO Jacket No. 560-102
Print Order 61540
Rise Business Services, LLC
Job=AZ15 6/24/2019



Box Number= AZ15128



Claim Begin-End: AMC427520-AMC427530

5 Miscellaneous



AZ15128-7

AMC427444-AMC427733

**NO
DOCUMENTS
FOUND**

NO DOCUMENTS FOUND
NO DOCUMENTS FOUND

NOTICE!!

These documents have been scanned!

Do not place un-scanned documents beneath this notice!

Do not remove this notice from this file!

GPO Jacket No. 560-102
Print Order 61540
Rise Business Services, LLC
Job=AZ15 6/24/2019



Box Number= AZ15128



Claim Begin-End: AMC427520-AMC427530

6 Location Notices-Amendments and Supporting Documents



AZ15128-7 AMC427444-AMC427733

MINING CLAIM STATUS REPORT

Data Entered: 3/31/14 AM

MTP Checked By: PM

GEO Checked By: PM

LEAD SERIAL NUMBER: AMC 427520 thru AMC 427530

NUMBER OF CLAIMS & TYPE:

11 LODE
PLACER
ASSOCIATION PLACER
MILL SITE
TUNNEL SITE

CHARGES:

Location Fee @ \$34 = \$ 374.00
Processing Fee @ \$20 = \$ 220.00
Maintenance Fee @ \$140 = \$ 1540.00
Add'l Maint Fee for Assoc Placer = \$
SUBTOTAL \$
Other Fees \$
Other Fees \$
TOTAL \$ 2134.00

TOTAL ACREAGE: _____ Per Claim
(Placer Only)

NUMBER OF LOCATORS: _____

DOCUMENTS RECEIVED VIA: Over-the-Counter [] Mail [] TIMELY FILED: Yes [] No []

LEGAL DESCRIPTION: T 4N R 13W SEC 8-10
T 7N R 13W SEC 59-32
T 7S R 1W SEC 19
T 7S R 2W SEC 36
T 8S R 2W SEC 3

BLM [] FOREST SERVICE [] SUBJ TO PL 359: Yes [] No []
WILDERNESS AREA []

SPLIT ESTATE: N/A [] SX [] PX [] OTHER []
SRHA [] Was proper Notice filed if located on SHRA Land? Yes [] No []

RECONVEYED MINERALS ON BLM LAND REQUIRE OPENING ORDER FROM 1944 TO 1993:
Open to Entry On _____ N/A []

COMMENTS/STATUS: VOID [] PARTIALLY VOID [] PVT MINERALS [] WITHDRAWN LANDS []
OTHER []

AMC 427521, AMC 427523, AMC 427524, AMC 427527 SONORAN DESERT NATIONAL MONUMENT.

[] Claimant acknowledges that portions of the following claim(s) site(s) may be void or voidable.

Printed Name of Claimant _____ Signature of Claimant _____

*****FINAL ADJUDICATION*****

DATE 7/10/2014 INITIALS PM

AMC 427520



DEPARTMENT OF LAND TRANSFER INFORMATION
PROTECTING AMERICA'S RESOURCES

STEVEN L. CYROS
SUPERVISORY FIELD AGENT

942 CALLE AMANECER
BLDG. B / MS 548
SAN CLEMENTE, CA 92673
TEL (949) 366-9484
FAX (949) 366-9945
SCYROS@DLTI.US.COM
WWW.LANDTRANSFER.US.COM

March 11, 2014

Bureau of Land Management
Arizona State Office
One Central Avenue
Suite 800
Phoenix, AZ 85004-4427

RE: Location Notices/Filings for Mining Claim and payment on the new Mining Claims

To Whom It May Concern:

Enclosed, please find my check payable to Department of the Interior/BLM for payment for the processing of the following eleven (11) location notices/new mining claims (11 claims X \$194.00/Each), as well as the signed location notices dated on February 20th of 2014 and a copy of the respective location maps.

Should you need any additional information, please do not hesitate to call on me.

Warmest Regards,

Steven L. Cyros, President

ANC427520

RECEIVED
BLM AZ STATE OFFICE
2014 MAR 12 P 2:11
PHOENIX, ARIZONA

RECORDING REQUESTED BY:

(Mail recording to;)

Department of Land

Transfer Information, Inc.

942 Calle Amanecer, Suite B

San Clemente, CA 92673

FOR RECORDER'S USE

LOCATION NOTICE FOR LODE MINING CLAIM

NOTICE IS HEREBY GIVEN that the **BLACK SPRINGS** lode mining claim has been located by Department of Land Transfer Information, Inc., a Wyoming Corporation whose current mailing address is 942 Calle Amanecer, Suite B, San Clemente, CA 92673.

The general course of this claim is North and South and it is situated in the Gila Salt River Meridian, La Paz County, Arizona.

This claim is 600 feet in length and 1,500 feet in width. This claim runs from the location monument on which this location notice is posted approximately 1,200 feet in a Northerly direction to the North end line and approximately 300 feet in a Southerly direction to the South end line.

This claim is marked by four (4) monuments, one at each corner of the claim. Additionally, there are two (2) end-line markers on each side of the center of the claim. All markers are 4" x 4" wooden posts that are buried 1.5' in the ground and protrude 4.5' above the ground embossed with the name of the claim and its location in relation to the claim.

The location monument on which this notice is posted is situated within Section 10, Township 4N, Range 13W, Gila Salt River Meridian, La Paz County Arizona and this claim encompasses portions of the following quarter section (s), Township (s) and Range (s); W 1/2 of SE 1/4 of SW 1/4 and NE 1/4 of SW 1/4 of Section 10, T4N, R13W, Gila Salt River Meridian, La Paz County Arizona.

The locality of this claim with reference to some natural object or permanent monument and additional information (if any) concerning its locality are as follows: SW corner of this claim is the SW corner of SE 1/4 of SW 1/4 of Section 10, T4N, R13W.

DATED AND POSTED on the ground this 20th day of February, 2014.

Locator of this lode mining claim is:

DEPARTMENT OF LAND TRANSFER INFORMATION, INC.



Steven L. Cyros, President

Authorized Officer for DEPARTMENT OF LAND TRANSFER INFORMATION, INC.

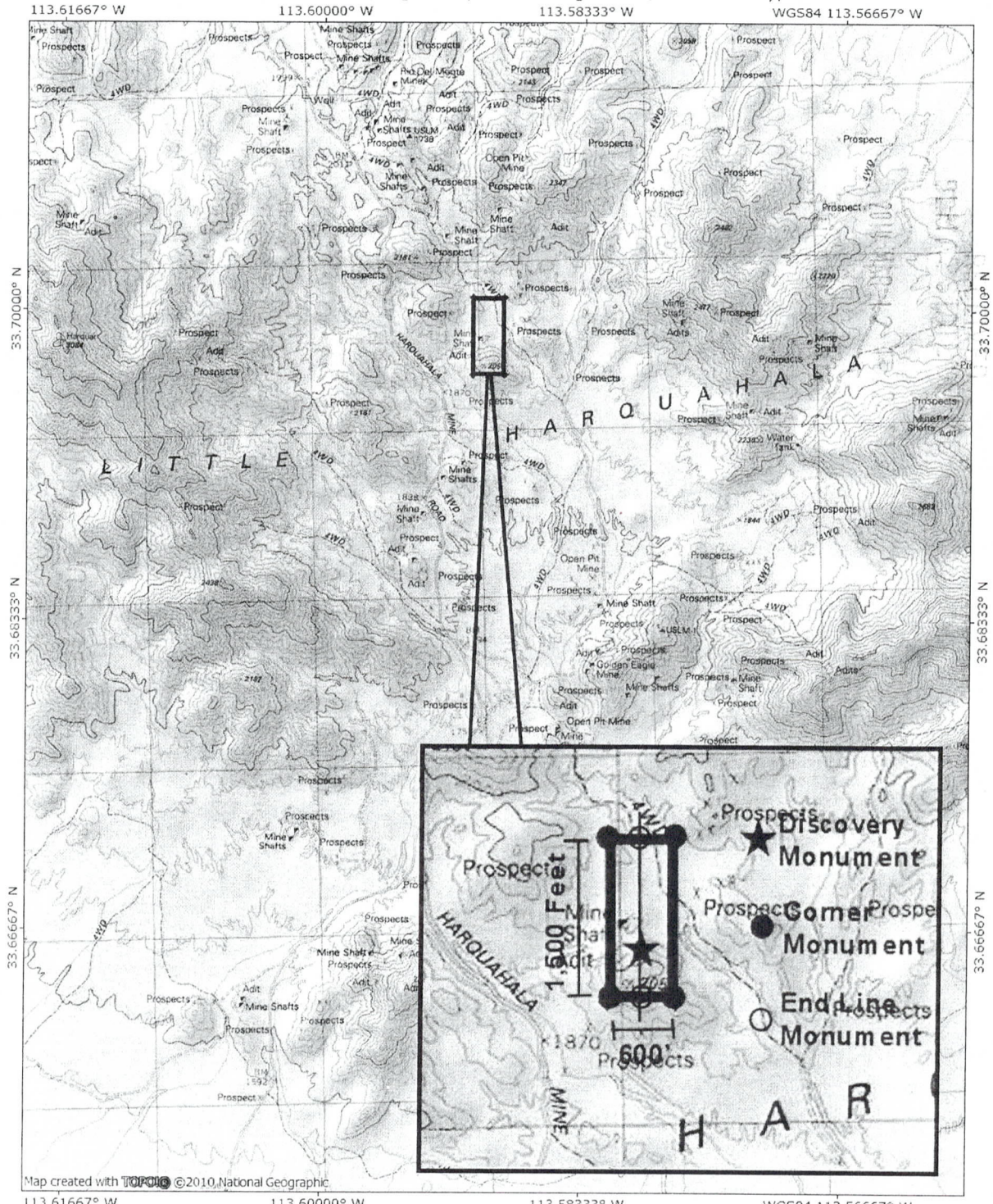
BLM	RECEIVED
Date	FEB 20 2014
Stamp	DEPARTMENT OF LAND TRANSFER INFORMATION, INC.

AMC421520

MINING CLAIM MAP

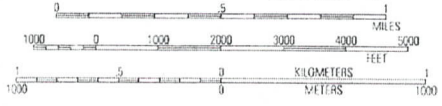
- 1) Name of Claim; **BLACK SPRINGS**
- 2) Type if Claim; **LODE**
- 3) Location Monument is located in Section 10, Township 4N, Range 13W, Gila Salt River Meridian, La Paz County, Arizona.
- 4) The types of corner and location monuments used are as follows: 4" X 4" Wooden Posts.

Lode Mining Claim Black Springs, Harquahala Mining District, La Paz County, Arizona



Map created with **TOPIC** © 2010, National Geographic

113.61667° W 113.60000° W 113.58333° W WGS84 113.56667° W



TN MN
11°
02/19/14

AMC421520

RECORDING REQUESTED BY:

(Mail recording to;)

Department of Land

Transfer Information, Inc.

942 Calle Amanecer, Suite B

San Clemente, CA 92673

FOR RECORDER'S USE

LOCATION NOTICE FOR LODE MINING CLAIM

NOTICE IS HEREBY GIVEN that the **GOLDEN EAGLE** lode mining claim has been located by Department of Land Transfer Information, Inc., a Wyoming Corporation whose current mailing address is 942 Calle Amanecer, Suite B, San Clemente, CA 92673.

The general course of this claim is North and South and it is situated in the Gila Salt River Meridian, Maricopa County, Arizona.

This claim is 600 feet wide and 1,500 feet tall. This claim runs from the location monument on which this location notice is posted approximately 1,200 feet in a Northerly direction to the North end line and approximately 300 feet in a Southerly direction to the South end line.

This claim is marked by four (4) monuments, one at each corner of the claim. Additionally, there are two (2) end-line markers on each side of the center of the claim. All markers are 4" x 4" wooden posts that are buried 1.5' in the ground and protrude 4.5' above the ground embossed with the name of the claim and its location in relation to the claim.

The location monument on which this notice is posted is situated within Section 3, Township 8S, Range 2W, Gila Salt River Meridian, Maricopa County Arizona and this claim encompasses portions of the following quarter section (s), Township (s) and Range (s); E 1/2 of SW 1/4 of SE 1/4 and NW 1/4 of SE 1/4 of Section 3, T8S, R2W, Gila Salt River Meridian, Maricopa County Arizona.

The locality of this claim with reference to some natural object or permanent monument and additional information (if any) concerning its locality are as follows: SE corner of this claim is the SE corner of SW 1/4 of SE 1/4 of Section 3, T8S, R2W.

DATED AND POSTED on the ground this 20th day of February, 2014.


Locator of this lode mining claim is:

DEPARTMENT OF LAND TRANSFER INFORMATION, INC.



Steven L. Cyros, President

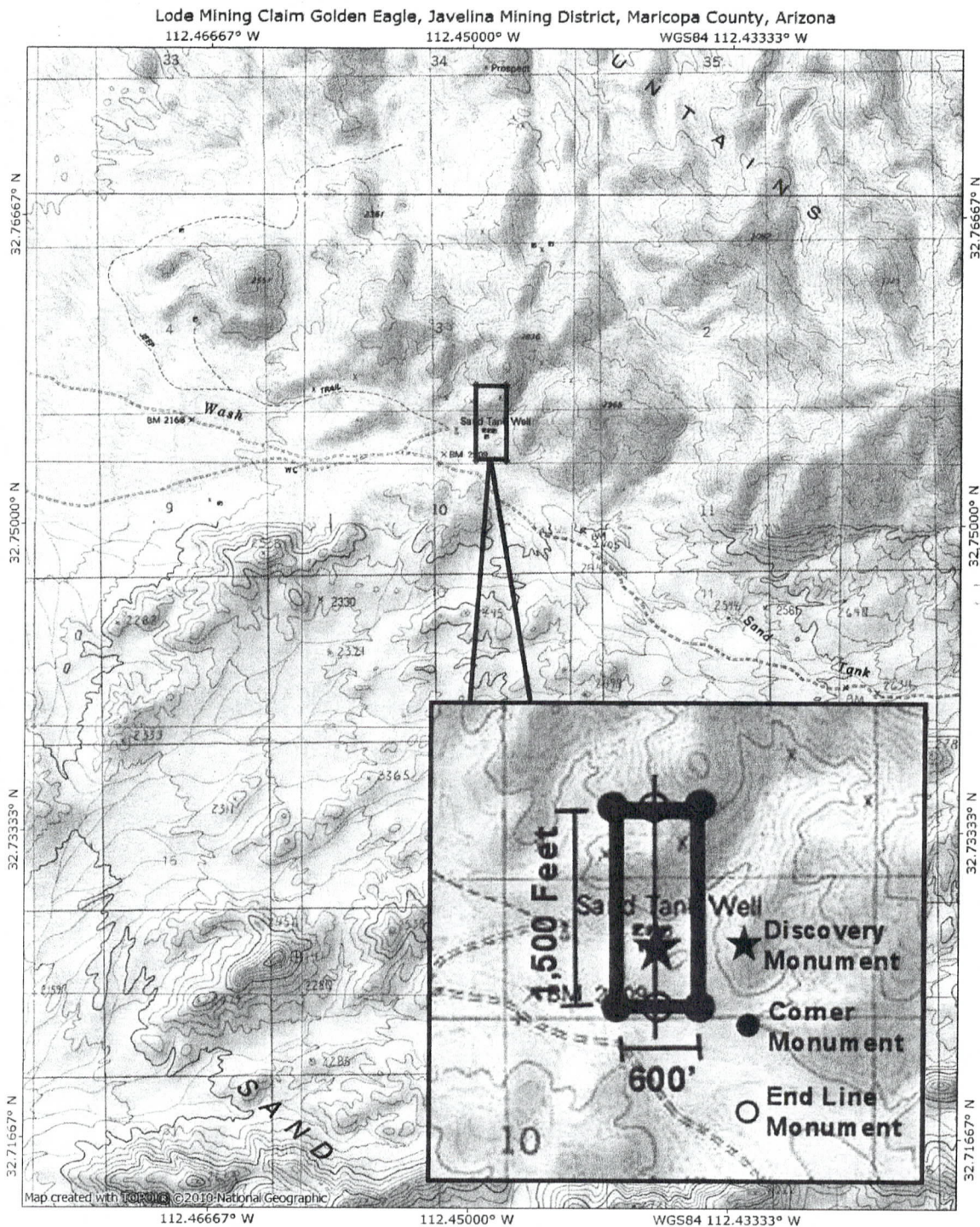
Authorized Officer for DEPARTMENT OF LAND TRANSFER INFORMATION, INC.




AMC4275211

MINING CLAIM MAP

- 1) Name of Claim; **GOLDEN EAGLE**
- 2) Type if Claim; **LODE**
- 3) Location Monument is located in Section 3, Township 8S, Range 2W, Gila Salt River Meridian, Maricopa County, Arizona.
- 4) The types of corner and location monuments used are as follows: 4" X 4" Wooden Posts.



**NATIONAL
GEOGRAPHIC**



TN* / MN
10 1/2°
02/27/14

RECEIVED
 BLM STATE OFFICE
 2011 MAR 12 P 2:11

AMC4275211

RECORDING REQUESTED BY:

(Mail recording to;)

Department of Land

Transfer Information, Inc.

942 Calle Amanecer, Suite B

San Clemente, CA 92673

FOR RECORDER'S USE

LOCATION NOTICE FOR LODE MINING CLAIM

NOTICE IS HEREBY GIVEN that the **GRANITE GATEWAY MINES** lode mining claim has been located by Department of Land Transfer Information, Inc., a Wyoming Corporation whose current mailing address is 942 Calle Amanecer, Suite B, San Clemente, CA 92673.

The general course of this claim is North and South and it is situated in the Gila Salt River Meridian, La Paz County, Arizona.

This claim is 600 feet wide and 1,500 feet tall. This claim runs from the location monument on which this location notice is posted approximately 1,200 feet in a Northerly direction to the North end line and approximately 300 feet in a Southerly direction to the South end line.

This claim is marked by four (4) monuments, one at each corner of the claim. Additionally, there are two (2) end-line markers on each side of the center of the claim. All markers are 4" x 4" wooden posts that are buried 1.5' in the ground and protrude 4.5' above the ground embossed with the name of the claim and its location in relation to the claim.


The location monument on which this notice is posted is situated within Section 32, Township 7N, Range 13W, Gila Salt River Meridian, La Paz County Arizona and this claim encompasses portions of the following quarter section (s), Township (s) and Range (s); SE 1/4 of SE 1/4 of Section 29, T7N, R13W and NE 1/4 of NE 1/4 of Section 32, T7N, R13W, Gila Salt River Meridian, La Paz County Arizona.

The locality of this claim with reference to some natural object or permanent monument and additional information (if any) concerning its locality are as follows: SW corner of this claim is 320 Feet North and 0 Feet East of the SW corner of NE 1/4 of NE 1/4 of Section 32, T7N, R13W.

DATED AND POSTED on the ground this 20th day of February, 2014.

Locator of this lode mining claim is:

DEPARTMENT OF LAND TRANSFER INFORMATION, INC.



Steven L. Cyros, President

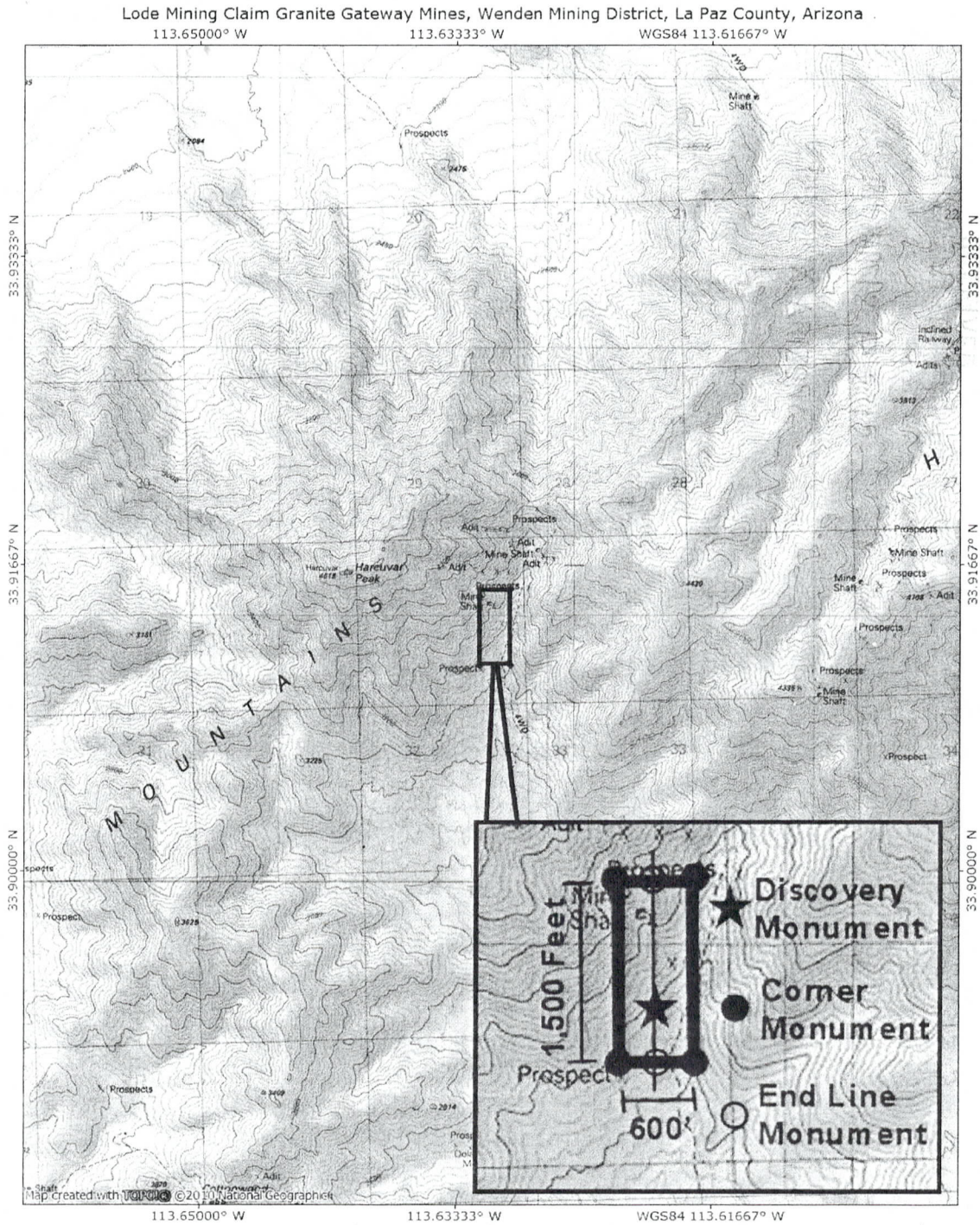
Authorized Officer for DEPARTMENT OF LAND TRANSFER INFORMATION, INC.

BLM	
Date	
Stamp	

AMC4215221

MINING CLAIM MAP

- 1) Name of Claim; **GRANITE GATEWAY MINES**
- 2) Type if Claim; **LODE**
- 3) Location Monument is located in Section 32 Township 7N, Range 13W, Gila Salt River Meridian, La Paz County, Arizona.
- 4) The types of corner and location monuments used are as follows: 4" X 4" Wooden Posts.



NATIONAL GEOGRAPHIC



AMC4275221

RECORDING REQUESTED BY:

(Mail recording to;)

Department of Land
Transfer Information, Inc.
942 Calle Amanecer, Suite B
San Clemente, CA 92673

FOR RECORDER'S USE

LOCATION NOTICE FOR LODE MINING CLAIM

NOTICE IS HEREBY GIVEN that the **JAVELINA** lode mining claim has been located by Department of Land Transfer Information, Inc., a Wyoming Corporation whose current mailing address is 942 Calle Amanecer, Suite B, San Clemente, CA 92673.

The general course of this claim is East and West and it is situated in the Gila Salt River Meridian, Maricopa County, Arizona.

This claim is 1,500 feet in length and 600 feet in width. This claim runs from the location monument on which this location notice is posted approximately 1,200 feet in an Easterly direction to the East end line and approximately 300 feet in a Southerly direction to the South end line.

This claim is marked by four (4) monuments, one at each corner of the claim. Additionally, there are two (2) end-line markers on each side of the center of the claim. All markers are 4" x 4" wooden posts that are buried 1.5' in the ground and protrude 4.5' above the ground embossed with the name of the claim and its location in relation to the claim.

The location monument on which this notice is posted is situated within Section 19, Township 7S, Range 1W, Gila Salt River Meridian, Maricopa County Arizona and this claim encompasses portions of the following quarter section (s), Township (s) and Range (s); S 1/2 of SW 1/4 of SW 1/4 and SE 1/4 of SW 1/4 of Section 19, T7S, R1W, Gila Salt River Meridian, Maricopa County Arizona.

The locality of this claim with reference to some natural object or permanent monument and additional information (if any) concerning its locality are as follows: SW corner of this claim is the SW corner of Section 19, T7S, R1W.


DATED AND POSTED on the ground this 20th day of February, 2014.

Locator of this lode mining claim is:

DEPARTMENT OF LAND TRANSFER INFORMATION, INC.



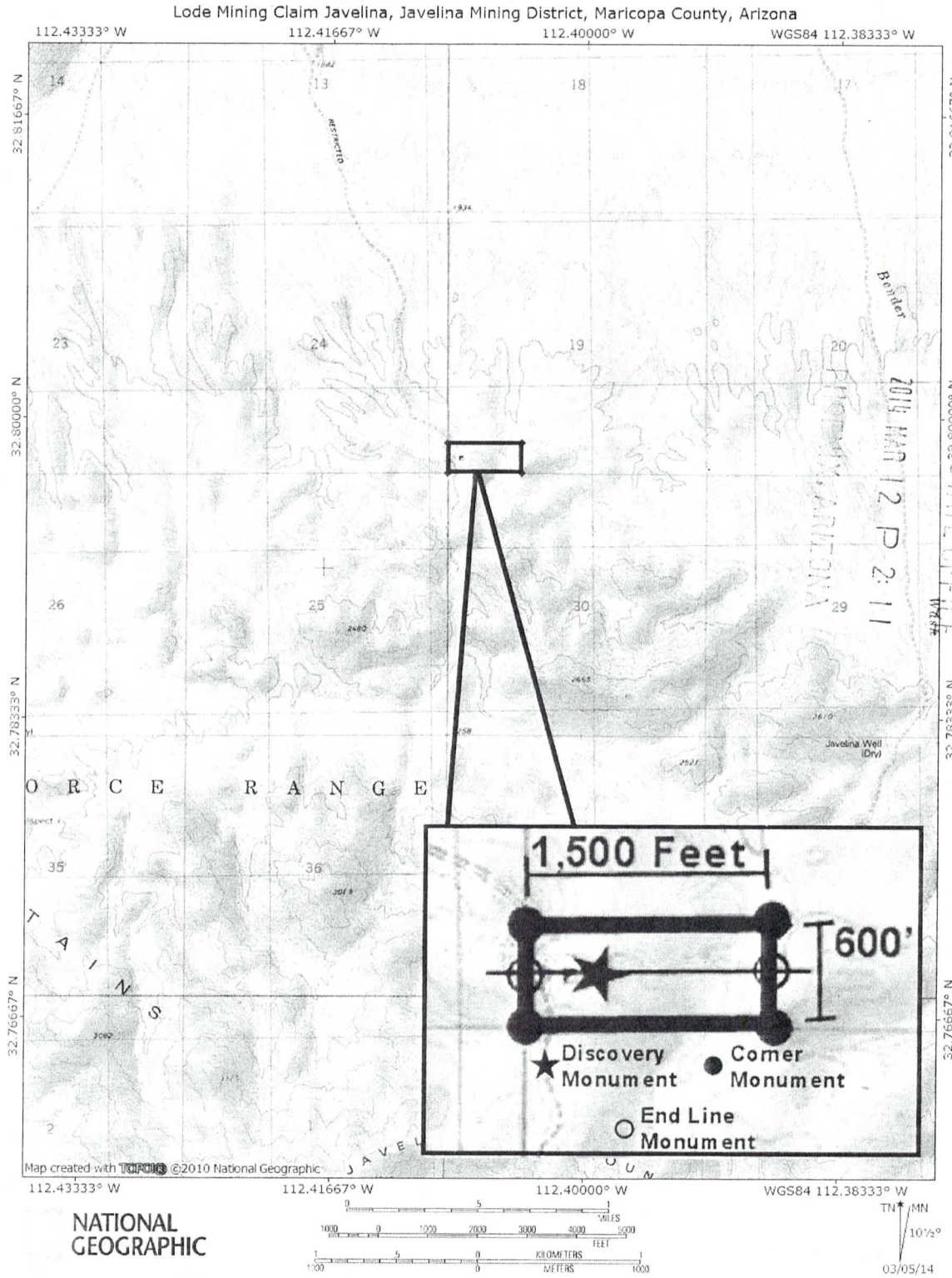
Steven L. Cyros, President
Authorized Officer for DEPARTMENT OF LAND TRANSFER INFORMATION, INC.



AMC421523

MINING CLAIM MAP

- 1) Name of Claim; **JAVELINA**
- 2) Type if Claim; **LODE**
- 3) Location Monument is located in Section 19 Township 7S, Range 1W, Gila Salt River Meridian, Maricopa County, Arizona.
- 4) The types of corner and location monuments used are as follows: 4" X 4" Wooden Posts.



RECEIVED
 BLM ARIZONA STATE OFFICE
 2014 MAR 12 P 2:11
 W#4#

AMO427523

RECORDING REQUESTED BY:

(Mail recording to;)

Department of Land
Transfer Information, Inc.
942 Calle Amanecer, Suite B
San Clemente, CA 92673

FOR RECORDER'S USE

LOCATION NOTICE FOR LODE MINING CLAIM

NOTICE IS HEREBY GIVEN that the **PAPAGO INDIAN CHIEF** lode mining claim has been located by Department of Land Transfer Information, Inc., a Wyoming Corporation whose current mailing address is 942 Calle Amanecer, Suite B, San Clemente, CA 92673.

The general course of this claim is North and South and it is situated in the Gila Salt River Meridian, Maricopa County, Arizona.

This claim is 600 feet in length and 1,500 feet in width. This claim runs from the location monument on which this location notice is posted approximately 1,200 feet in a Northerly direction to the North end line and approximately 300 feet in a Southerly direction to the South end line.

This claim is marked by four (4) monuments, one at each corner of the claim. Additionally, there are two (2) end-line markers on each side of the center of the claim. All markers are 4" x 4" wooden posts that are buried 1.5' in the ground and protrude 4.5' above the ground embossed with the name of the claim and its location in relation to the claim.

The location monument on which this notice is posted is situated within Section 31, Township 7S, Range 2W, Gila Salt River Meridian, Maricopa County Arizona and this claim encompasses portions of the following quarter section (s), Township (s) and Range (s); NW 1/4 of SE 1/4, NE 1/4 of SE 1/4, SW 1/4 of SE 1/4 and SE 1/4 of SE 1/4 of Section 31, T7S, R2W, Gila Salt River Meridian, Maricopa County Arizona.

The locality of this claim with reference to some natural object or permanent monument and additional information (if any) concerning its locality are as follows: SW corner of this claim is 0 Feet North and 300 Feet West of the SW corner of SE 1/4 of SE 1/4 of Section 31, T7S, R2W.

DATED AND POSTED on the ground this 20th day of February, 2014.

Locator of this lode mining claim is:

DEPARTMENT OF LAND TRANSFER INFORMATION, INC.



Steven L. Cyros, President

Authorized Officer for DEPARTMENT OF LAND TRANSFER INFORMATION, INC.

RECEIVED LMAZ STAFF OFFICE	2014 MAR 12 P 2:11	PHOENIX, ARIZONA
BLM	Date	Stamp

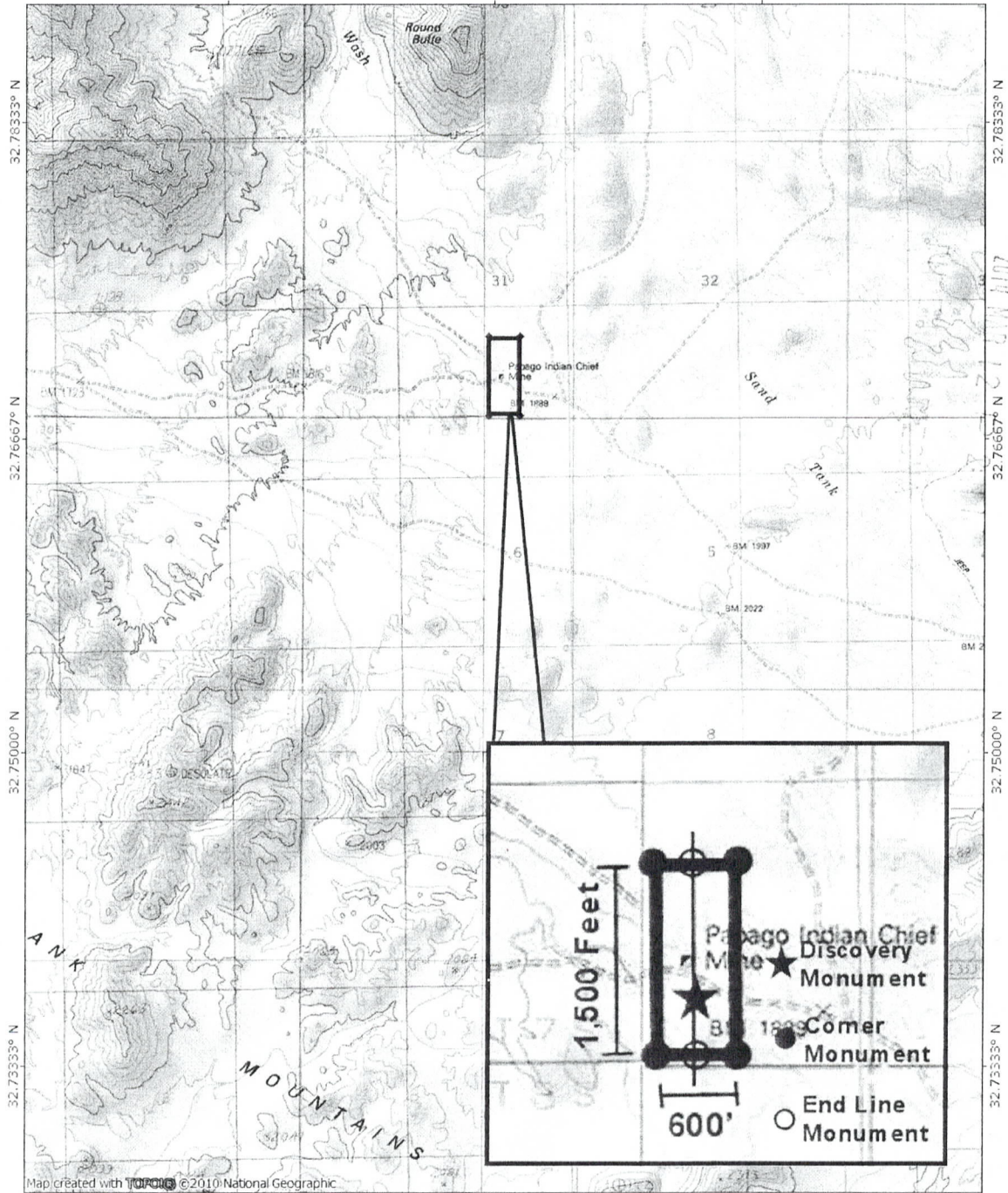
AMC427524

MINING CLAIM MAP

- 1) Name of Claim; **PAPAGO INDIAN CHIEF**
- 2) Type if Claim; **LODE**
- 3) Location Monument is located in Section 31, Township 7S, Range 2W, Gila Salt River Meridian, Maricopa County, Arizona.
- 4) The types of corner and location monuments used are as follows: 4" X 4" Wooden Posts.

Lode Mining Claim Papago Indian Chief, Javelina Mining District, Maricopa County, Arizona


112.51667° W 112.50000° W WGS84 112.48333° W



Map created with TOPOIG ©2010 National Geographic

112.51667° W 112.50000° W WGS84 112.48333° W

NATIONAL GEOGRAPHIC



2014 MAR 12 10 26 AM
 RECEIVED
 MARICOPA COUNTY
 CLERK'S OFFICE
 MARICOPA COUNTY, ARIZONA
 2014 MAR 12 P 2:11

AMC427524

RECORDING REQUESTED BY:

(Mail recording to;)

Department of Land

Transfer Information, Inc.

942 Calle Amanecer, Suite B

San Clemente, CA 92673

FOR RECORDER'S USE

LOCATION NOTICE FOR LODE MINING CLAIM

NOTICE IS HEREBY GIVEN that the **PARADISE** lode mining claim has been located by Department of Land Transfer Information, Inc., a Wyoming Corporation whose current mailing address is 942 Calle Amanecer, Suite B, San Clemente, CA 92673.

The general course of this claim is North and South and it is situated in the Gila Salt River Meridian, La Paz County, Arizona.

This claim is 600 feet in length and 1,500 feet in width. This claim runs from the location monument on which this location notice is posted approximately 1,200 feet in a Northerly direction to the North end line and approximately 300 feet in a Southerly direction to the South end line.

This claim is marked by four (4) monuments, one at each corner of the claim. Additionally, there are two (2) end-line markers on each side of the center of the claim. All markers are 4" x 4" wooden posts that are buried 1.5' in the ground and protrude 4.5' above the ground embossed with the name of the claim and its location in relation to the claim.

The location monument on which this notice is posted is situated within Section 9, Township 4N, Range 13W, Gila Salt River Meridian, La Paz County Arizona and this claim encompasses portions of the following quarter section (s), Township (s) and Range (s); W 1/2 of NW 1/4 of NE 1/4 and SW 1/4 of NE 1/4 of Section 9, T4N, R13W, Gila Salt River Meridian, La Paz County Arizona.

The locality of this claim with reference to some natural object or permanent monument and additional information (if any) concerning its locality are as follows: NW corner of this claim is the NW corner of NW 1/4 of NE 1/4 of Section 9, T4N, R13W.

DATED AND POSTED on the ground this 20th day of January, 2014.

Locator of this lode mining claim is:

DEPARTMENT OF LAND TRANSFER INFORMATION, INC.



Steven L. Cyros, President

Authorized Officer for DEPARTMENT OF LAND TRANSFER INFORMATION, INC.

BLM	RECORDED
Date	JAN 20 2014
Stamp	2014 JAN 20 2 28

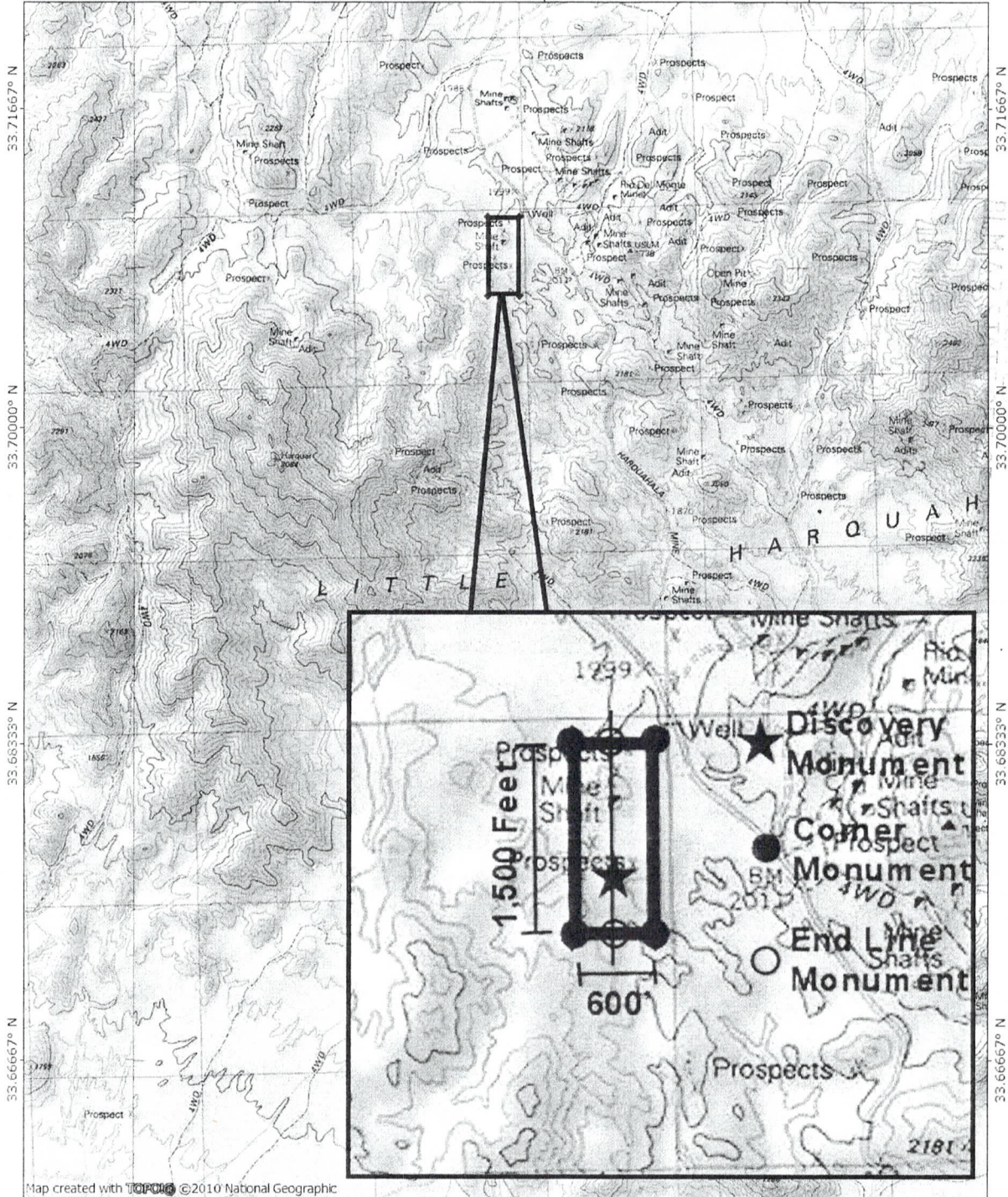
AMC421525

MINING CLAIM MAP

- 1) Name of Claim; **PARADISE**
- 2) Type if Claim; **LODE**
- 3) Location Monument is located in Section 9, Township 4N, Range 13W, Gila Salt River Meridian, La Paz County, Arizona.
- 4) The types of corner and location monuments used are as follows: 4" X 4" Wooden Posts.

Lode Mining Claim Paradise, Harquahala Mining District, La Paz County, Arizona


113.61667° W 113.60000° W WGS84 113.58333° W



Map created with **TopoGIS** ©2010 National Geographic

113.61667° W 113.60000° W WGS84 113.58333° W

**NATIONAL
GEOGRAPHIC**



TN 11°
02/17/14

AMC427525

RECORDING REQUESTED BY:

(Mail recording to;)

Department of Land
Transfer Information, Inc.
942 Calle Amanecer, Suite B
San Clemente, CA 92673

FOR RECORDER'S USE

LOCATION NOTICE FOR LODE MINING CLAIM

NOTICE IS HEREBY GIVEN that the **PERSHING** lode mining claim has been located by Department of Land Transfer Information, Inc., a Wyoming Corporation whose current mailing address is 942 Calle Amanecer, Suite B, San Clemente, CA 92673.

The general course of this claim is North and South and it is situated in the Gila Salt River Meridian, La Paz County, Arizona.

This claim is 600 feet in length and 1,500 feet in width. This claim runs from the location monument on which this location notice is posted approximately 1,200 feet in a Northerly direction to the North end line and approximately 300 feet in a Southerly direction to the South end line.

This claim is marked by four (4) monuments, one at each corner of the claim. Additionally, there are two (2) end-line markers on each side of the center of the claim. All markers are 4" x 4" wooden posts that are buried 1.5' in the ground and protrude 4.5' above the ground embossed with the name of the claim and its location in relation to the claim.

The location monument on which this notice is posted is situated within Section 10, Township 4N, Range 13W, Gila Salt River Meridian, La Paz County Arizona and this claim encompasses portions of the following quarter section (s), Township (s) and Range (s); SE 1/4 of NW 1/4 and NE 1/4 of NW 1/4 of Section 10, T4N, R13W, Gila Salt River Meridian, La Paz County Arizona.

The locality of this claim with reference to some natural object or permanent monument and additional information (if any) concerning its locality are as follows: SE corner of this claim is 0 Feet North and 325 Feet West of the SE corner of SE 1/4 of NW 1/4 of Section 10, T4N, R13W.

DATED AND POSTED on the ground this 20th day of February, 2014.

Locator of this lode mining claim is:

DEPARTMENT OF LAND TRANSFER INFORMATION, INC.



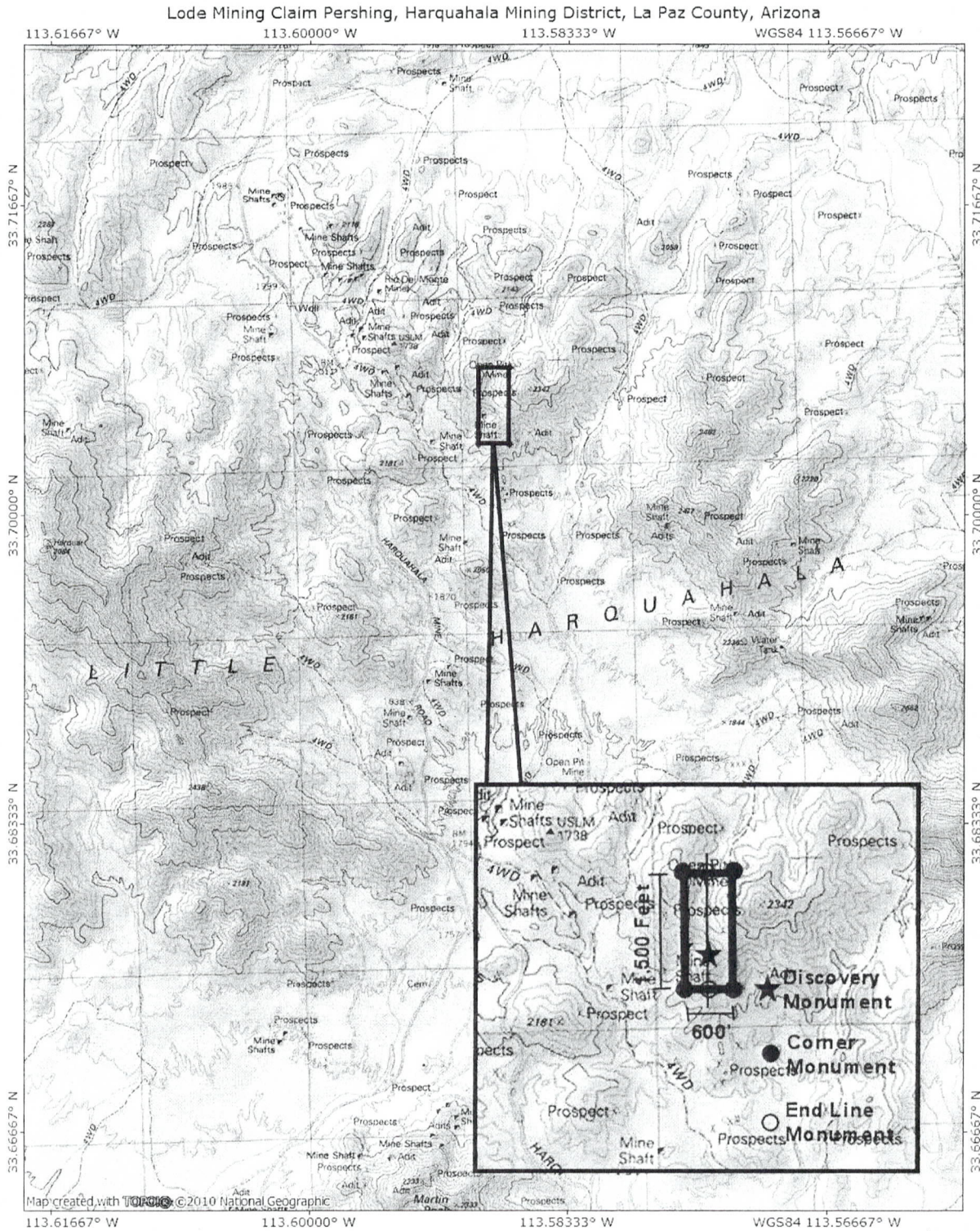
Steven L. Cyros, President
Authorized Officer for DEPARTMENT OF LAND TRANSFER INFORMATION, INC.

BLM	RECEIVED
Date	FEB 20 2014
Stamp	BLM

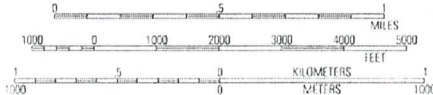
AMC421526

MINING CLAIM MAP

- 1) Name of Claim; **PERSHING**
- 2) Type if Claim; **LODE**
- 3) Location Monument is located in Section 10, Township 4N, Range 13W, Gila Salt River Meridian, La Paz County, Arizona.
- 4) The types of corner and location monuments used are as follows: 4" X 4" Wooden Posts.



**NATIONAL
GEOGRAPHIC**



TN / MN
11°
02/19/14

RECEIVED
BLM/ARIZONA OFFICE

AMC4275261

RECORDING REQUESTED BY:

(Mail recording to;)

Department of Land

Transfer Information, Inc.

942 Calle Amanecer, Suite B

San Clemente, CA 92673

FOR RECORDER'S USE

LOCATION NOTICE FOR LODE MINING CLAIM

NOTICE IS HEREBY GIVEN that the **SPIRIT MINE** lode mining claim has been located by Department of Land Transfer Information, Inc., a Wyoming Corporation whose current mailing address is 942 Calle Amanecer, Suite B, San Clemente, CA 92673.

The general course of this claim is North and South and it is situated in the Gila Salt River Meridian, Maricopa County, Arizona.

This claim is 600 feet in length and 1,500 feet in width. This claim runs from the location monument on which this location notice is posted approximately 1,200 feet in a Northerly direction to the North end line and approximately 300 feet in a Southerly direction to the South end line.

This claim is marked by four (4) monuments, one at each corner of the claim. Additionally, there are two (2) end-line markers on each side of the center of the claim. All markers are 4" x 4" wooden posts that are buried 1.5' in the ground and protrude 4.5' above the ground embossed with the name of the claim and its location in relation to the claim.

The location monument on which this notice is posted is situated within Section 3, Township 8S, Range 2W, Gila Salt River Meridian, Maricopa County Arizona and this claim encompasses portions of the following quarter section (s), Township (s) and Range (s); W 1/2 of SW 1/4 of SE 1/4 and NW 1/4 of SE 1/4 of Section 3, T8S, R2W, Gila Salt River Meridian, Maricopa County Arizona.

The locality of this claim with reference to some natural object or permanent monument and additional information (if any) concerning its locality are as follows: SW corner of this claim is the SW corner of SW 1/4 of SE 1/4 of Section 3, T8S, R2W.

DATED AND POSTED on the ground this 20th day of February, 2014.

Locator of this lode mining claim is:

DEPARTMENT OF LAND TRANSFER INFORMATION, INC.



Steven L. Cyros, President

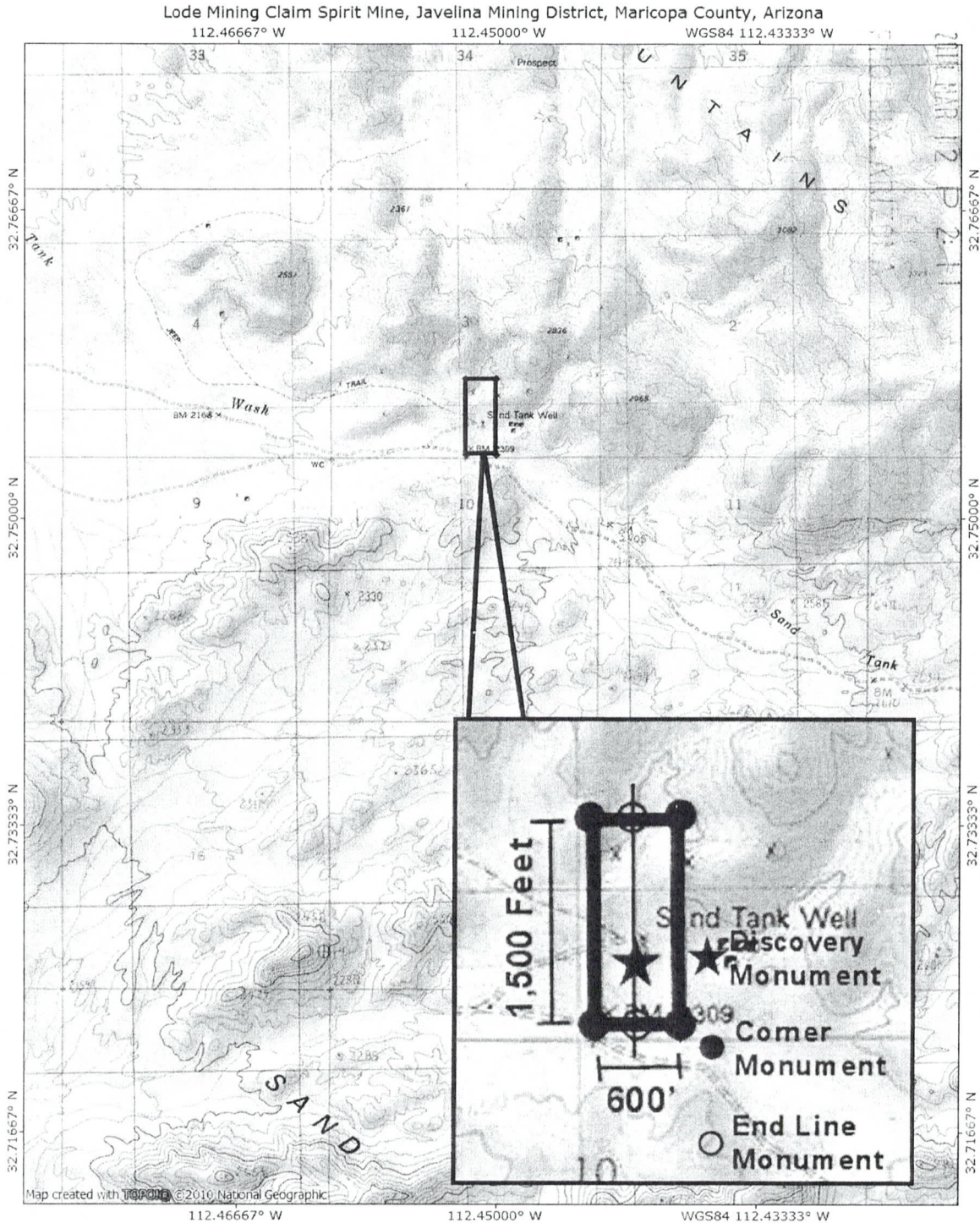
Authorized Officer for DEPARTMENT OF LAND TRANSFER INFORMATION, INC.

BLM Date Stamp	DEPARTMENT OF LAND TRANSFER INFORMATION, INC.	20th FEB 12 P 2 1	RECEIVED BLM AZ STATE OFFICE
----------------------	---	-------------------	---------------------------------

AM04215271

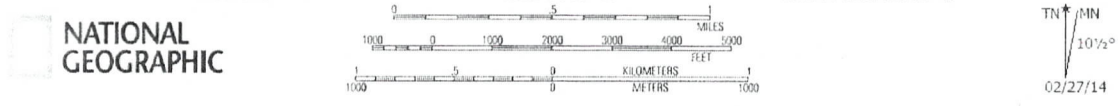
MINING CLAIM MAP

- 1) Name of Claim; **SPIRIT MINE**
- 2) Type if Claim; **LODE**
- 3) Location Monument is located in Section 3, Township 8S, Range 2W, Gila Salt River Meridian, Maricopa County, Arizona.
- 4) The types of corner and location monuments used are as follows: 4" X 4" Wooden Posts.



RECEIVED
BLM AZ STATE OFFICE
2011 MAR 12 P 2:11

AMC 4275271



RECORDING REQUESTED BY:

(Mail recording to;)

Department of Land

Transfer Information, Inc.

942 Calle Amanecer, Suite B

San Clemente, CA 92673

FOR RECORDER'S USE

LOCATION NOTICE FOR LODE MINING CLAIM

NOTICE IS HEREBY GIVEN that the **TRINITY** lode mining claim has been located by Department of Land Transfer Information, Inc., a Wyoming Corporation whose current mailing address is 942 Calle Amanecer, Suite B, San Clemente, CA 92673.

The general course of this claim is East and West and it is situated in the Gila Salt River Meridian, La Paz County, Arizona.

This claim is 1,500 feet in length and 600 feet in width. This claim runs from the location monument on which this location notice is posted approximately 1,200 feet in an Easterly direction to the East end line and approximately 300 feet in a Southerly direction to the South end line.

This claim is marked by four (4) monuments, one at each corner of the claim. Additionally, there are two (2) end-line markers on each side of the center of the claim. All markers are 4" x 4" wooden posts that are buried 1.5' in the ground and protrude 4.5' above the ground embossed with the name of the claim and its location in relation to the claim.

The location monument on which this notice is posted is situated within Section 8, Township 4N, Range 13W, Gila Salt River Meridian, La Paz County Arizona and this claim encompasses portions of the following quarter section (s), Township (s) and Range (s); NW 1/4 of NE 1/4, NE 1/4 of NE 1/4, SW 1/4 of NE 1/4 and SE 1/4 of NE 1/4 of Section 8, T4N, R13W, Gila Salt River Meridian, La Paz County Arizona.

The locality of this claim with reference to some natural object or permanent monument and additional information (if any) concerning its locality are as follows: NW corner of this claim is 300 Feet North and 750 Feet West of the NE corner of SE 1/4 of NE 1/4 of Section 8, T4N, R13W.

DATED AND POSTED on the ground this 20th day of January, 2014.

Locator of this lode mining claim is:

DEPARTMENT OF LAND TRANSFER INFORMATION, INC.



Steven L. Cyros, President

Authorized Officer for DEPARTMENT OF LAND TRANSFER INFORMATION, INC.

BLM	
Date	
Stamp	

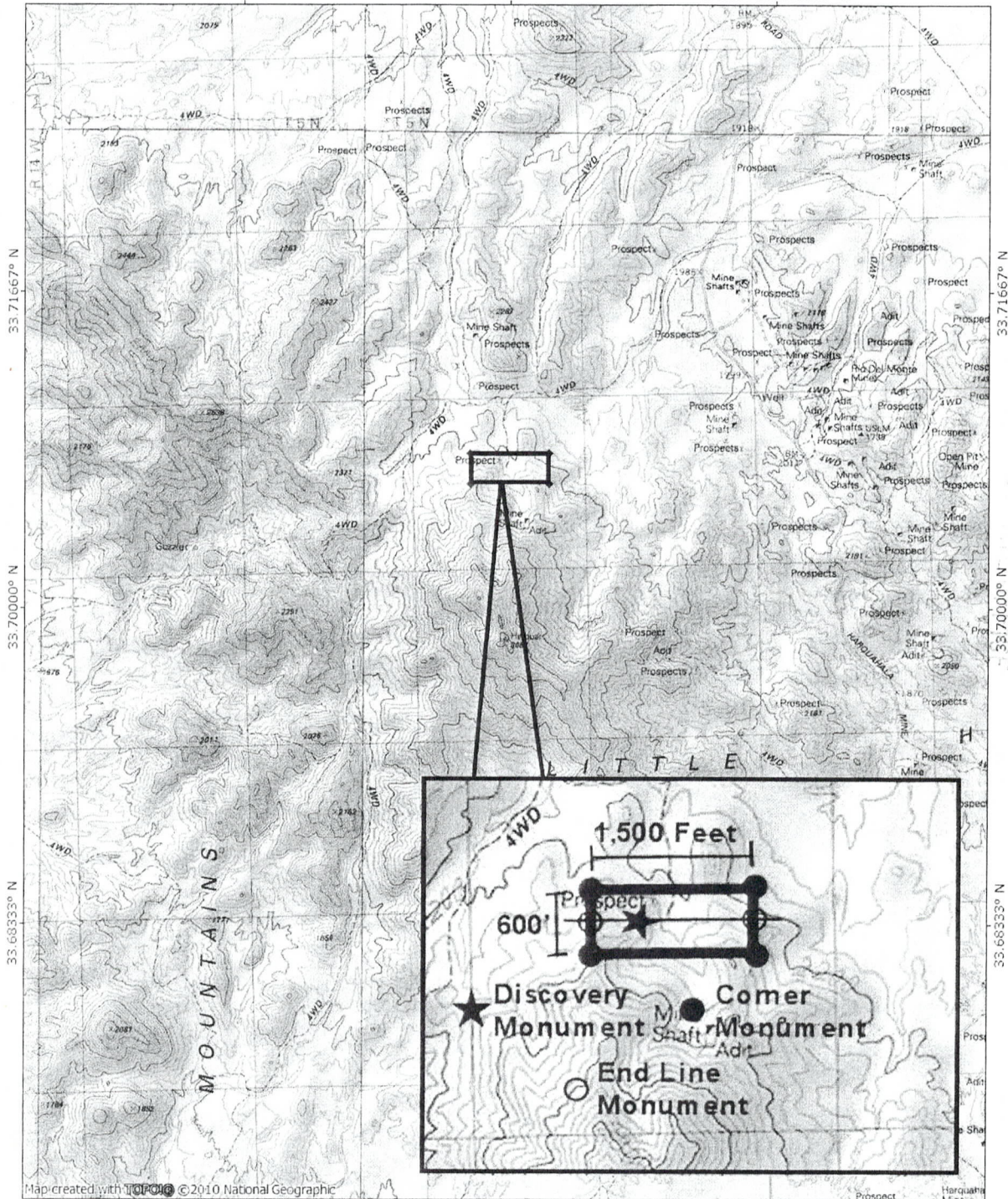
AMC421528

MINING CLAIM MAP

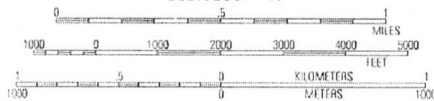
- 1) Name of Claim; **TRINITY**
- 2) Type if Claim; **LODE**
- 3) Location Monument is located in Section 8, Township 4N, Range 13W, Gila Salt River Meridian, La Paz County, Arizona.
- 4) The types of corner and location monuments used are as follows: 4" X 4" Wooden Posts.

Lode Mining Claim Trinity, Harquahala Mining District, La Paz County, Arizona

113.63333° W 113.61667° W WGS84 113.60000° W



**NATIONAL
GEOGRAPHIC**



TN 11°
02/17/14

AMC427528

RECORDING REQUESTED BY:

(Mail recording to;)

Department of Land

Transfer Information, Inc.

942 Calle Amanecer, Suite B

San Clemente, CA 92673

FOR RECORDER'S USE

LOCATION NOTICE FOR LODE MINING CLAIM

NOTICE IS HEREBY GIVEN that the **VERAGOLD MINES EAST** lode mining claim has been located by Department of Land Transfer Information, Inc., a Wyoming Corporation whose current mailing address is 942 Calle Amanecer, Suite B, San Clemente, CA 92673.

The general course of this claim is East and West and it is situated in the Gila Salt River Meridian, La Paz County, Arizona.

This claim is 1,500 feet in length and 600 feet in width. This claim runs from the location monument on which this location notice is posted approximately 1,200 feet in an Easterly direction to the East end line and approximately 300 feet in a Southerly direction to the South end line.

This claim is marked by four (4) monuments, one at each corner of the claim. Additionally, there are two (2) end-line markers on each side of the center of the claim. All markers are 4" x 4" wooden posts that are buried 1.5' in the ground and protrude 4.5' above the ground embossed with the name of the claim and its location in relation to the claim.


The location monument on which this notice is posted is situated within Section 29, Township 7N, Range 13W, Gila Salt River Meridian, La Paz County Arizona and this claim encompasses portions of the following quarter section (s), Township (s) and Range (s); NW 1/4 of SE 1/4, NE 1/4 of SE 1/4, SW 1/4 of SE 1/4 and SE 1/4 of SE 1/4 of Section 29, T7N, R13W, Gila Salt River Meridian, La Paz County Arizona.

The locality of this claim with reference to some natural object or permanent monument and additional information (if any) concerning its locality are as follows: NE corner of this claim is 200 Feet North and 0 Feet West of the NE corner of SE 1/4 of SE 1/4 of Section 29, T7N, R13W.

DATED AND POSTED on the ground this 20th day of February, 2014.

Locator of this lode mining claim is:

DEPARTMENT OF LAND TRANSFER INFORMATION, INC.



Steven L. Cyros, President

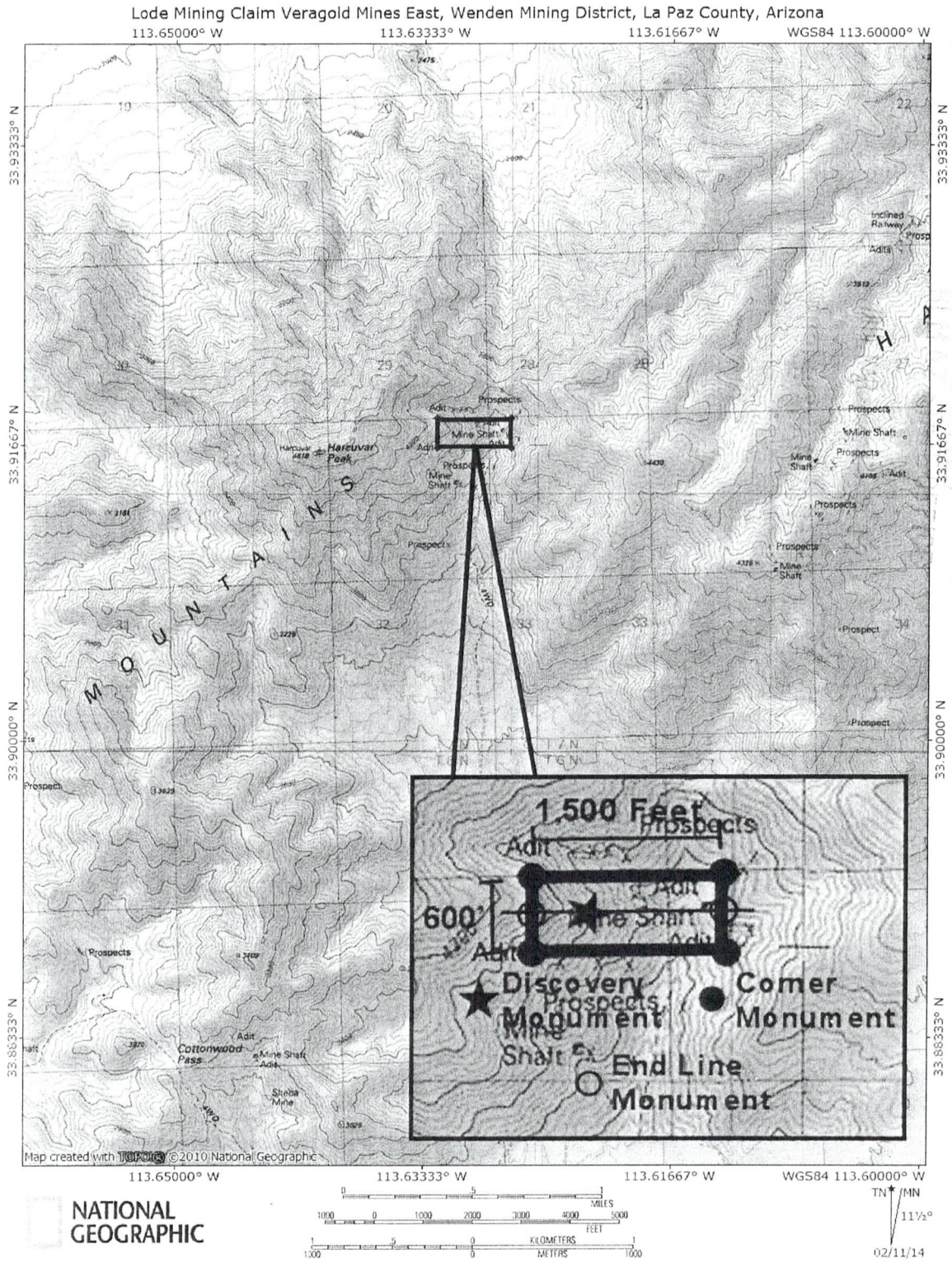
Authorized Officer for DEPARTMENT OF LAND TRANSFER INFORMATION, INC.

BLM	
Date	
Stamp	

AMC427529

MINING CLAIM MAP

- 1) Name of Claim; **VERAGOLD MINES EAST**
- 2) Type if Claim; **LODE**
- 3) Location Monument is located in Section 29 Township 7N, Range 13W, Gila Salt River Meridian, La Paz County, Arizona.
- 4) The types of corner and location monuments used are as follows: 4" X 4" Wooden Posts.



AMC427529

RECORDING REQUESTED BY:

(Mail recording to;)

Department of Land
Transfer Information, Inc.
942 Calle Amanecer, Suite B
San Clemente, CA 92673

FOR RECORDER'S USE

LOCATION NOTICE FOR LODE MINING CLAIM

NOTICE IS HEREBY GIVEN that the **VERAGOLD MINE WEST** lode mining claim has been located by Department of Land Transfer Information, Inc., a Wyoming Corporation whose current mailing address is 942 Calle Amanecer, Suite B, San Clemente, CA 92673.

The general course of this claim is North and South and it is situated in the Gila Salt River Meridian, La Paz County, Arizona.

This claim is 600 feet in length and 1,500 feet in width. This claim runs from the location monument on which this location notice is posted approximately 1,200 feet in a Northerly direction to the North end line and approximately 300 feet in a Southerly direction to the South end line.

This claim is marked by four (4) monuments, one at each corner of the claim. Additionally, there are two (2) end-line markers on each side of the center of the claim. All markers are 4" x 4" wooden posts that are buried 1.5' in the ground and protrude 4.5' above the ground embossed with the name of the claim and its location in relation to the claim.


The location monument on which this notice is posted is situated within Section 29, Township 7N, Range 13W, Gila Salt River Meridian, La Paz County Arizona and this claim encompasses portions of the following quarter section (s), Township (s) and Range (s); NW 1/4 of SE 1/4 and SW 1/4 of SE 1/4 of Section 29, T7N, R13W, Gila Salt River Meridian, La Paz County Arizona.

The locality of this claim with reference to some natural object or permanent monument and additional information (if any) concerning its locality are as follows: NE corner of this claim is 200 Feet South and 160 Feet West of the NE corner of NW 1/4 of SE 1/4 of Section 29, T7N, R13W.

DATED AND POSTED on the ground this 20th day of February, 2014.

Locator of this lode mining claim is:

DEPARTMENT OF LAND TRANSFER INFORMATION, INC.



Steven L. Cyros, President
Authorized Officer for DEPARTMENT OF LAND TRANSFER INFORMATION, INC.

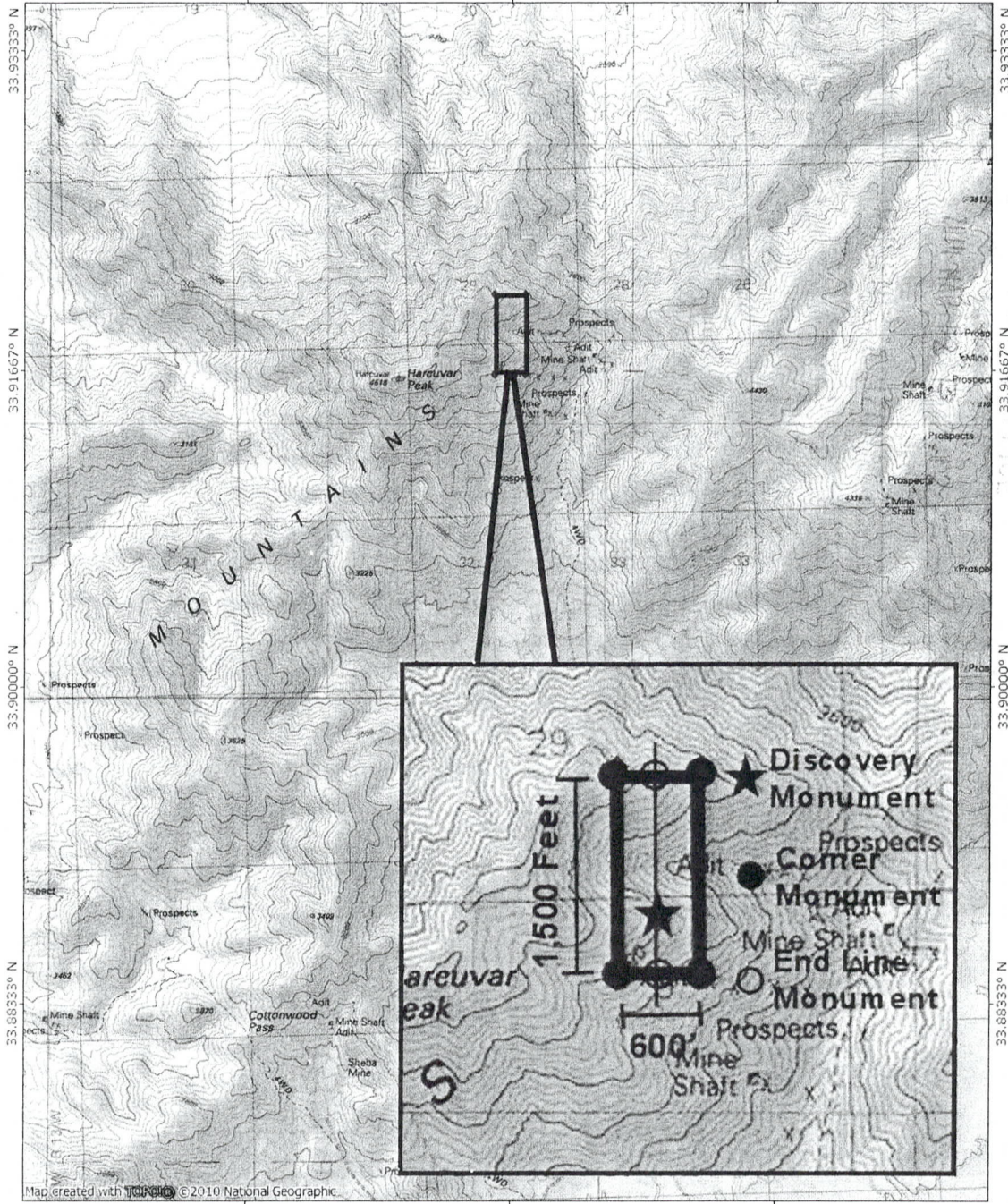
BLM	RECEIVED
Date	FEB 20 2014
Stamp	LA PAZ COUNTY

AMC427530

MINING CLAIM MAP


- 1) Name of Claim; **VERAGOLD MINE WEST**
- 2) Type if Claim; **LODE**
- 3) Location Monument is located in Section 29 Township 7N, Range 13W, Gila Salt River Meridian, La Paz County, Arizona.
- 4) The types of corner and location monuments used are as follows: 4" X 4" Wooden Posts.

Lode Mining Claim Veragold Mine West, Wenden Mining District, La Paz County, Arizona
 113.65000° W 113.63333° W WGS84 113.61667° W



Map created with TopoLite © 2010 National Geographic

113.65000° W 113.63333° W WGS84 113.61667° W



AMC427530



WE ♡ LOGISTICS™

Reusable Express Envelope



Logistics is all about efficiency, service and smart ways of moving things around the planet. This envelope made of recycled paper can be used twice - a more intelligent use of resources.

Extremely Urgent

This envelope is for use with the following services:

**UPS Next Day Air[®]
UPS Worldwide ExpressSM
UPS 2nd Day Air[®]**

PULL TAB TO OPEN

Visit ups.com[®] or call **1-800-PICK-UPS[®]** (1-800-742-5877) to schedule a pickup or find a drop off location near you.

Domestic Shipments

- To qualify for the Letter rate, UPS Express Envelopes may only contain correspondence, urgent documents, and/or electronic media, and must weigh 8 oz. or less. UPS Express Envelopes containing items other than those listed or weighing more than 8 oz. will be billed by weight.

International Shipments

- The UPS Express Envelope may be used only for documents of no commercial value. Certain countries consider electronic media as documents. Visit ups.com/importexport to verify if your shipment is classified as a document.
- To qualify for the Letter rate, the UPS Express Envelope must weigh 8 oz. or less. UPS Express Envelopes weighing more than 8 oz. will be billed by weight.

Note: Express Envelopes are not recommended for shipments of electronic media containing sensitive personal information or breakable items. Do not send cash or cash equivalent.

This envelope is for use with the following services:

**UPS Next Day Air[®]
UPS Worldwide ExpressSM
UPS 2nd Day Air[®]**

STEVEN CYROS
(949) 366-8484
FIT TECHNOLOGIES, INC.
942 CALLE AMANECER, SUITE B
SAN CLEMENTE CA 92673-6220

LTR 1 OF 1

SHIP TO:
ARIZONA STATE OFFICE
(602) 417-9200
BUREAU OF LAND MANAGEMENT
SUITE 800
ONE NORTH CENTRAL AVENUE
PHOENIX AZ 85004-4427

**Reusable Express Envelope
Legal Size**

Reduce paper waste by using this envelope a second time – either to return to sender or with another recipient. See reuse instructions on flap above.

Decision GreenSM

Decision Green is UPS's environmental platform, reflecting our pursuit of sustainable business practices worldwide. For example, this envelope is made from 100% recycled material and is both reusable and recyclable.

 **100% Recycled fiber
80% Post-Consumer**

International Shipping Notice – Carriage hereunder may be subject to the rules relating to liability and other terms and/or conditions established by the Convention for the Unification of Certain Rules Relating to International Carriage by Air (the "Warsaw Convention") and/or the Convention on the Contract for the International Carriage of Goods by Road (the "CMR Convention"). These commodities, technology or software were exported from the U.S. in accordance with the Export Administration Regulations. Diversion contrary to U.S. law prohibited.



AZ 850 9-10



UPS NEXT DAY AIR SAVER 1P
TRACKING #: 1Z 614 Y2R 13 6731 2726



BILLING: P/P

HS 17.0.25 LP2442 48.0R 01/2014

PHOENIX, ARIZONA
2014 MAR 12 P 2:10
RECEIVED
BLMAZ STATE OFFICE

UPS
Unauthorized Reproduction Prohibited. Carriage hereunder may be subject to the rules relating to liability and other terms and/or conditions established by the Convention for the Unification of Certain Rules Relating to International Carriage by Air (the "Warsaw Convention") and/or the Convention on the Contract for the International Carriage of Goods by Road (the "CMR Convention"). These commodities, technology or software were exported from the U.S. in accordance with the Export Administration Regulations. Diversion contrary to U.S. law prohibited.
© 2014 UPS. All rights reserved. UPS, the UPS logo, and the UPS brandmark are trademarks of UPS of Inc. in the USA and other countries. For more information, visit www.ups.com.

Input Parameters for Geographic Report with Land

System Id = CR

Admin State = AZ

Geo State = AZ

Casetype Begins With

Case Disp Txt = AUTHORIZED, CANCELLED, EXPIRED, PENDING, REJECTED, RELINQUISHED, WITHDRAWN

Mer Twp Rng =

Section =

Mtrs = 14 0040N 0130W 008, 14 0040N 0130W 009, 14 0040N 0130W 010, 14 0040N 0130W 999, 14 0070N 0130W 029, 14 0070N 0130W 032, 14 0070N 0130W 999, 14 0070S 0010W 019, 14 0070S 0010W 999, 14 0070S 0020W 031, 14 0070S 0020W 999, 14 0080S 0020W 003, 14 0080S 0020W 999

Commodity =

Commodity Txt =

Pending Org =

Pend Org Decode =

Total Rows Returned: 6

RUN TIME: 04:18 PM

UNITED STATES DEPARTMENT OF INTERIOR
BUREAU OF LAND MANAGEMENT
GEOGRAPHIC REPORT WITH LAND
Sorted by Serial Number

RUN DATE: 03/31/2014
Page 1 of 1

Adm State: AZ

Serial Number: AZA 031607
Total Case Acres: 486,149.000

<u>Casetype</u>	<u>Case Disp</u>	14	0070S	0010W	<u>Sect</u>	<u>Sur Typ</u>	<u>Sur Num</u>	<u>Suff</u>	<u>Subdivision</u>	<u>Act Pend</u>
231113	AUTHORIZED				019	ALIQ LOTS			E2W2,E2; 1-4;	

Serial Number: AZA 031607
Total Case Acres: 486,149.000

<u>Casetype</u>	<u>Case Disp</u>	14	0070S	0020W	<u>Sect</u>	<u>Sur Typ</u>	<u>Sur Num</u>	<u>Suff</u>	<u>Subdivision</u>	<u>Act Pend</u>
231113	AUTHORIZED				031	ALIQ LOTS			E2W2,E2; 1-4;	

Serial Number: AZA 031607
Total Case Acres: 486,149.000

<u>Casetype</u>	<u>Case Disp</u>	14	0080S	0020W	<u>Sect</u>	<u>Sur Typ</u>	<u>Sur Num</u>	<u>Suff</u>	<u>Subdivision</u>	<u>Act Pend</u>
231113	AUTHORIZED				003	ALIQ LOTS			S2N2,S2; 1-4;	

Serial Number: AZA 03459501
Total Case Acres: 15.500

<u>Casetype</u>	<u>Case Disp</u>	14	0040N	0130W	<u>Sect</u>	<u>Sur Typ</u>	<u>Sur Num</u>	<u>Suff</u>	<u>Subdivision</u>	<u>Act Pend</u>
380910	PENDING				009	PROT			E2;	Y
					010	PROT			SWSW;	Y

Serial Number: AZA 035697
Total Case Acres: 1.000

<u>Casetype</u>	<u>Case Disp</u>	14	0040N	0130W	<u>Sect</u>	<u>Sur Typ</u>	<u>Sur Num</u>	<u>Suff</u>	<u>Subdivision</u>	<u>Act Pend</u>
281001	AUTHORIZED				009	FF			E2SE (WITHIN);	Y
						FF			NE (WITHIN);	Y
					010	FF			SWSW (WITHIN);	Y